

# SUNNICA ENERGY FARM

EN010106

Volume 2

2.3 Access and Rights of Way Plans

APFP Regulation 5(2)(k)

Planning Act 2008

Infrastructure Planning (Applications: Prescribed Forms and  
Procedure) Regulations 2009



Planning Act 2008

**The Infrastructure Planning  
(Applications: Prescribed Forms and  
Procedure) Regulations 2009**

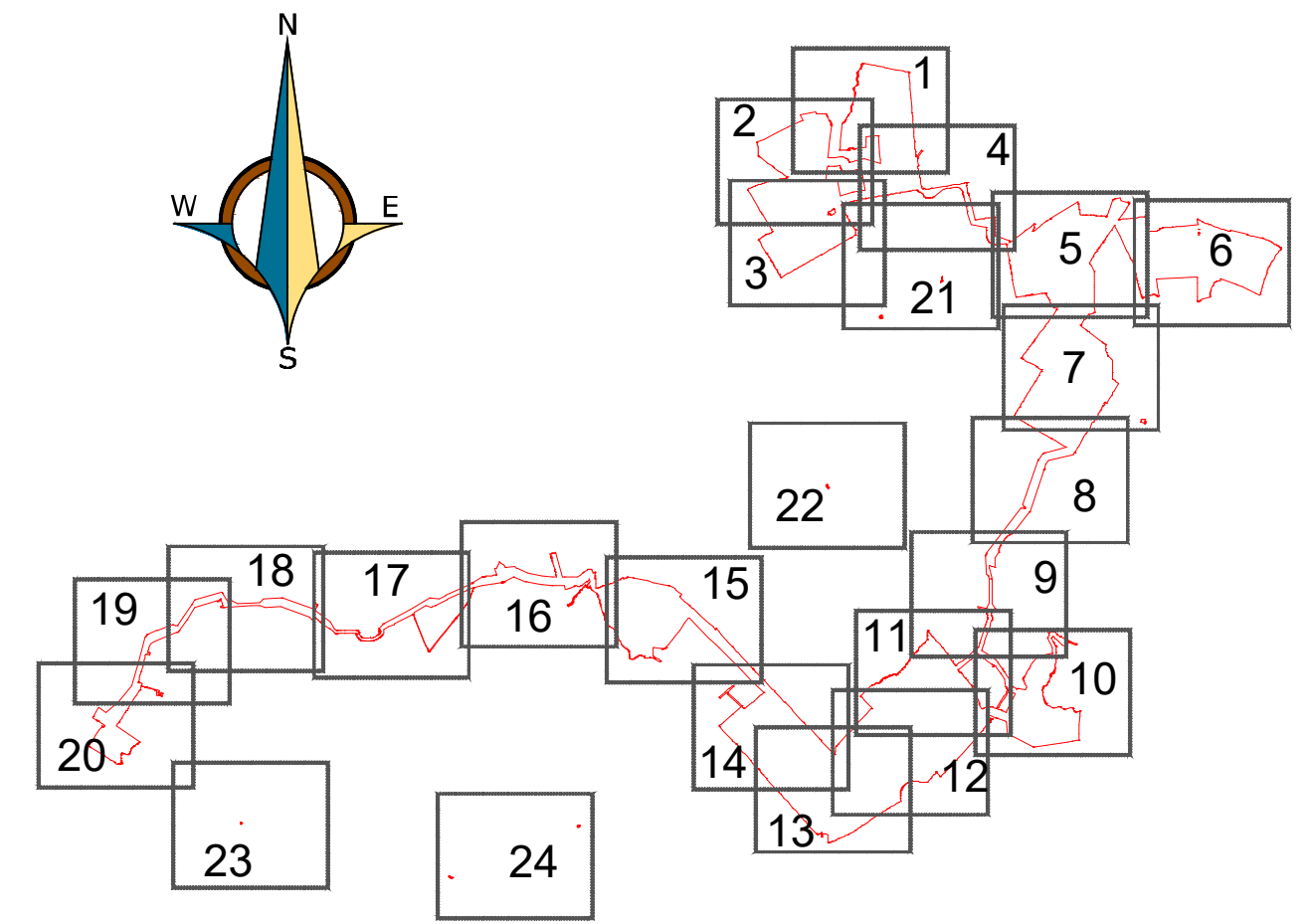
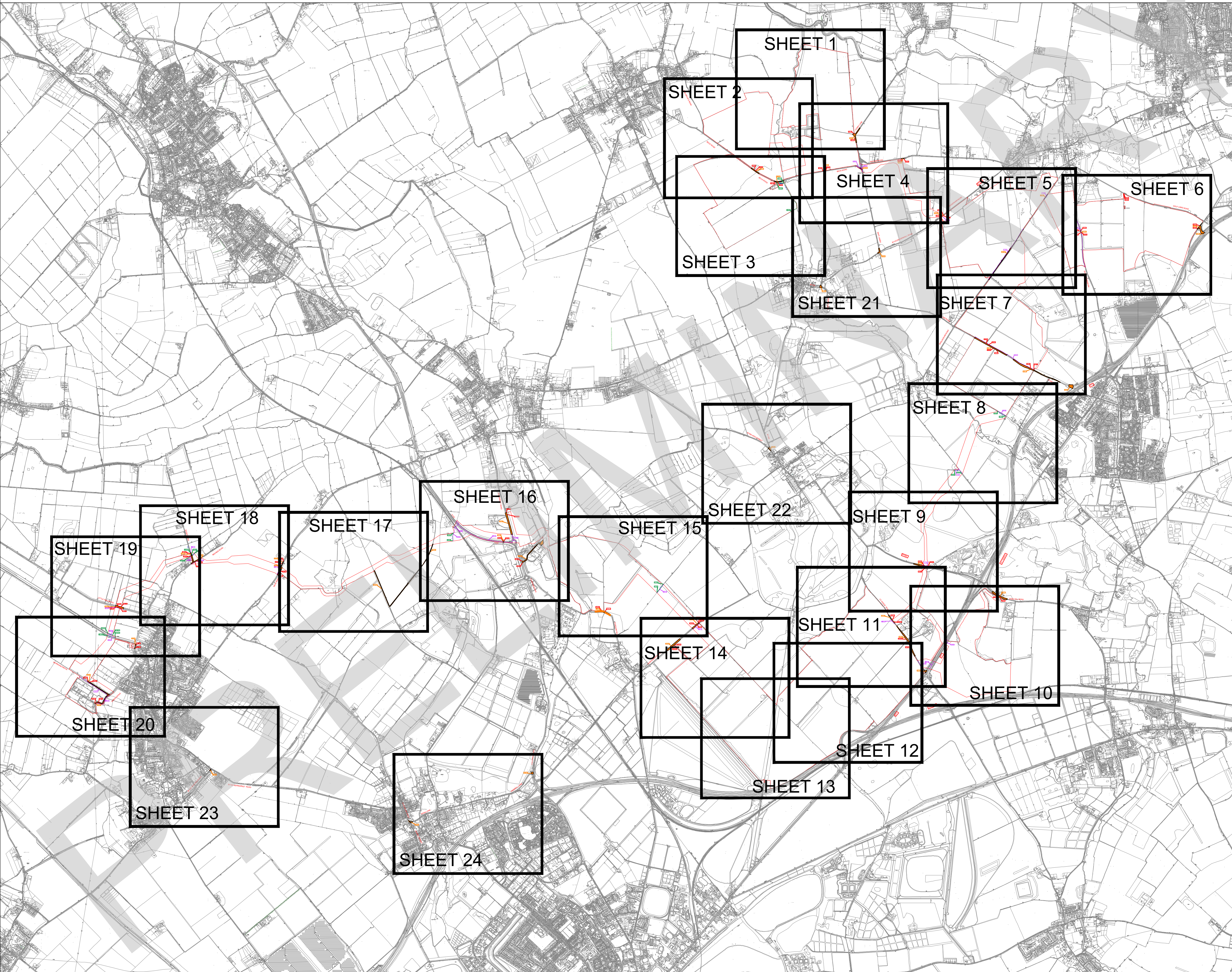
## **Sunnica Energy Farm**

### **2.3 Access and Rights of Way Plans**

<b>Regulation Reference:</b>	Regulation 5(2)(k)
<b>Planning Inspectorate Scheme Reference</b>	EN010106
<b>Application Document Reference</b>	EN010106/APP/2.3
<b>Author</b>	Sunnica Energy Farm Project Team

<b>Version</b>	<b>Date</b>	<b>Status of Version</b>
Rev 00	18 November 2021	Application Version






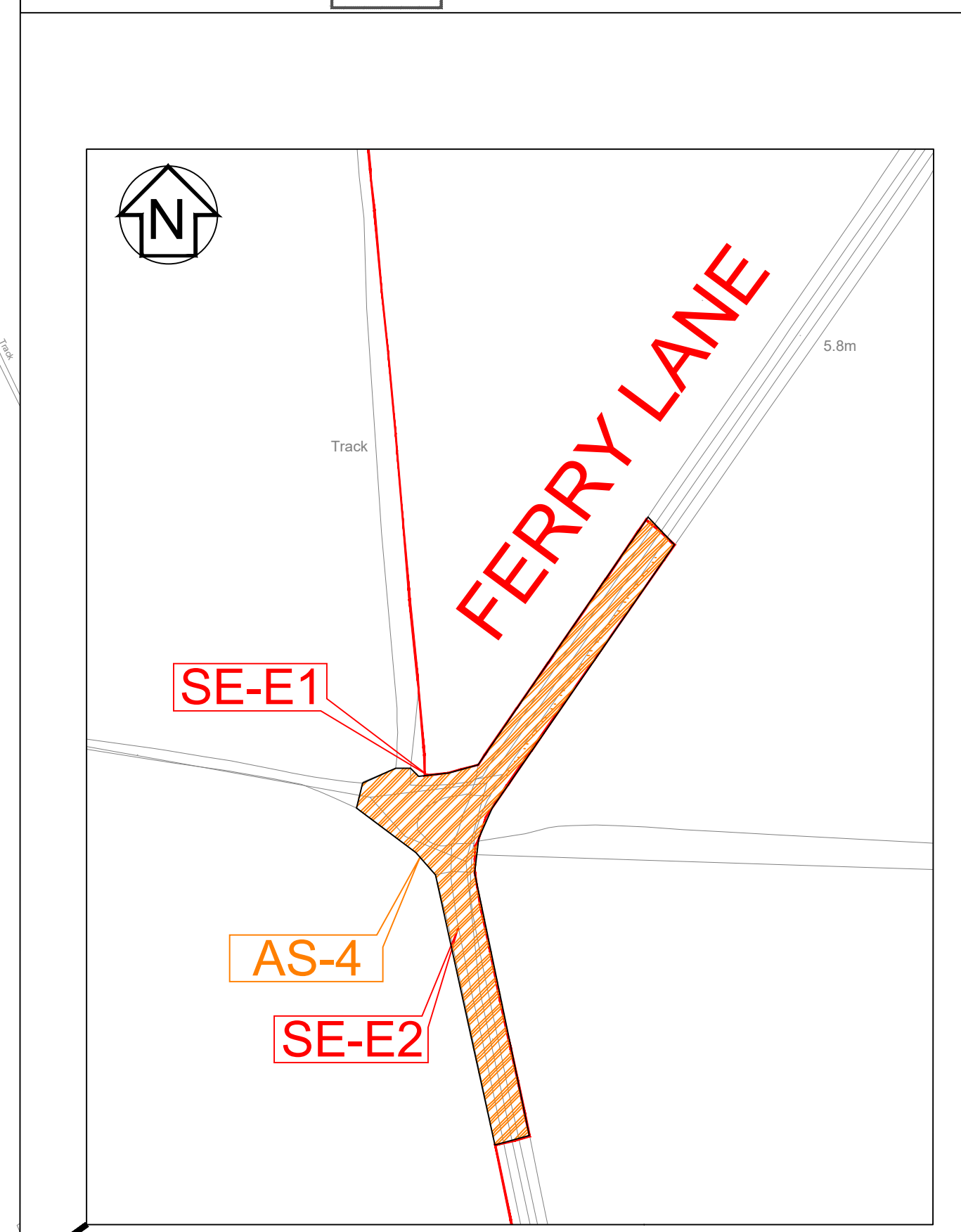
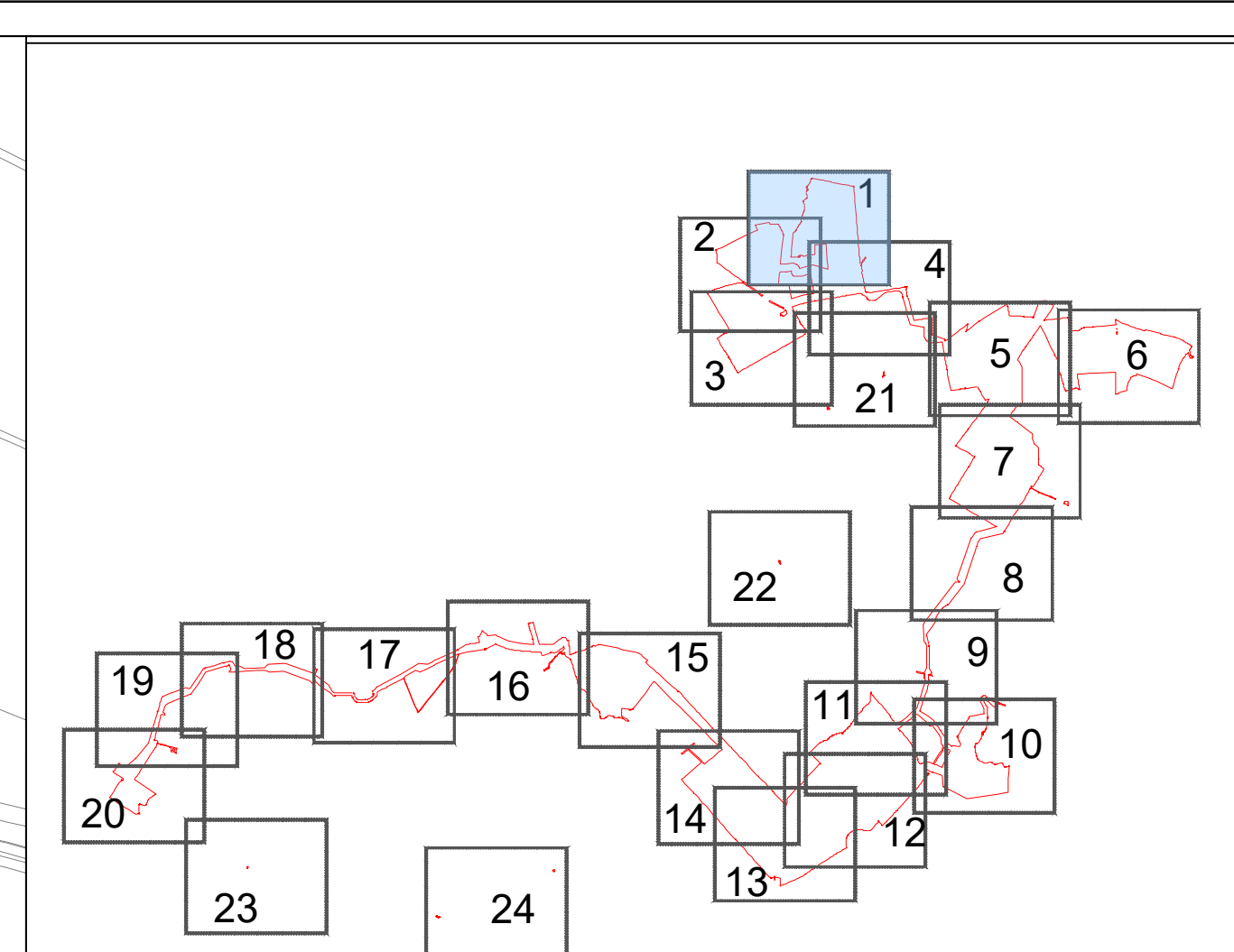
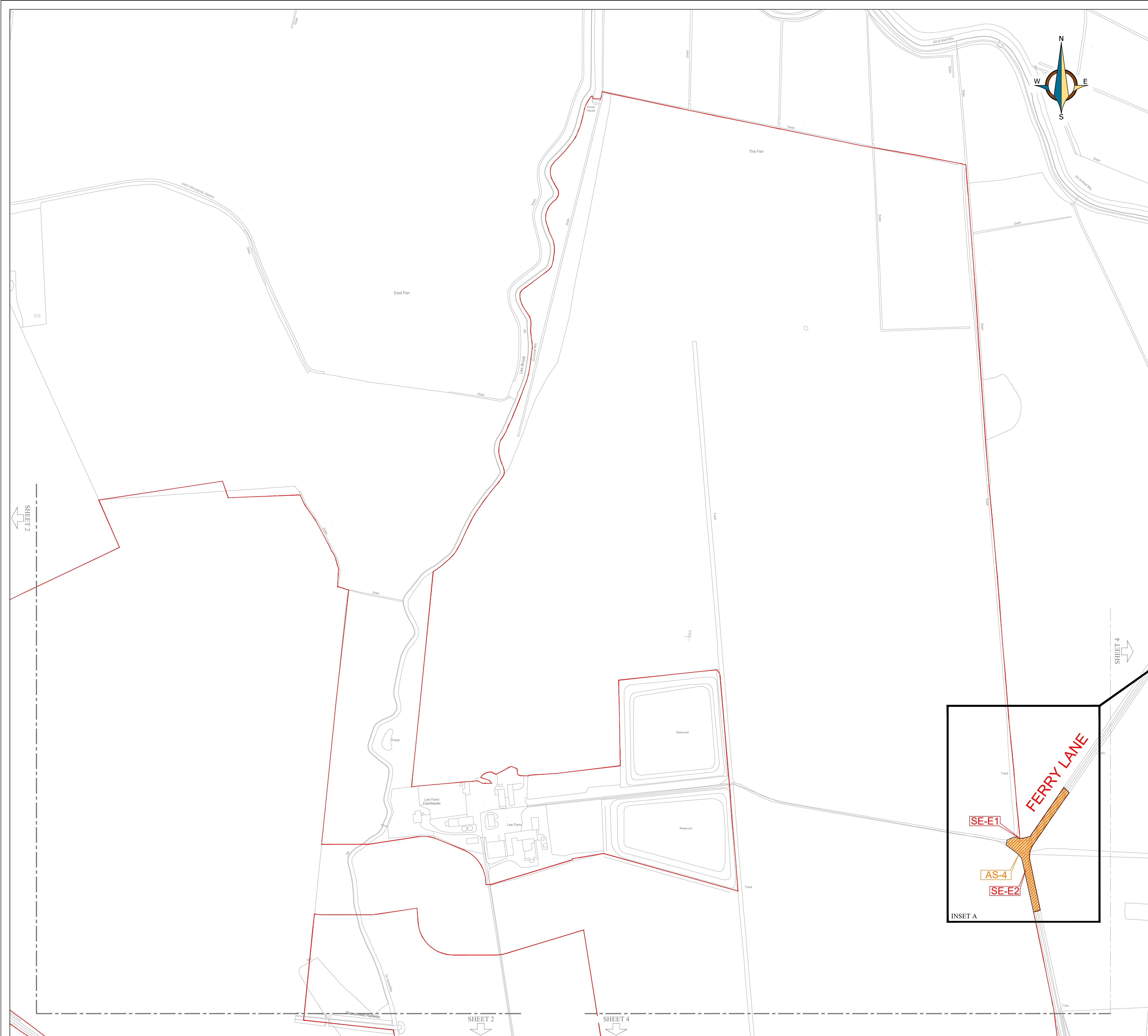
- THE ORDER LIMITS
- FORMATION OF A NEW ACCESS TO THE HIGHWAY OR ALTERATION OR IMPROVEMENT OF AN EXISTING ACCESS TO THE HIGHWAY
- ALTERATION OF STREETS
- STREET WORKS
- AUTHORISATION OF USE OF MOTOR VEHICLES OVER PUBLIC RIGHTS OF WAY

NOTES:


1. The Access and Rights of Way Plans should be read in conjunction with the Development Consent Order and the documents to be certified under it, in particular articles 8, 9, 10, 11 and 12 of, and Schedules 4, 5, 6 and 7 to, the Development Consent Order.
2. For information relating to the proposed temporary closure of roads and public rights of way, please see the Traffic Regulation Measures Plans - Temporary Road Closures.
3. The purple lines denoting street works and the green lines denoting the authorisation of the use of motor vehicles over public rights of way are located either along the centreline of the street or public right of way to which they relate, or adjacent to it.

Rev. : 0	18/11/2021	
 PS Renewables Green Energy Investments		
PROJECT:	SUNNICA ENERGY FARM DEVELOPMENT CONSENT ORDER (DCO)	
COMPANY:	PS RENEWABLES	
LAYOUT:	IP (APFP) REGULATION 5(2) (K) - ACCESS AND RIGHTS OF WAY PLANS KEY PLAN Document Reference 2.3	
DRAW BY:	Sergio Serna	PS RENEWABLES: S. Serna (Estate)
DESIGN BY:	Nacho Perez - Laura Picazo	Mastermind, Benigno SUS 604
CHECK BY:	David Ortiz	
DATE:	18/11/2021	
SCALE:	1:22,500	
SIZE:	A1	

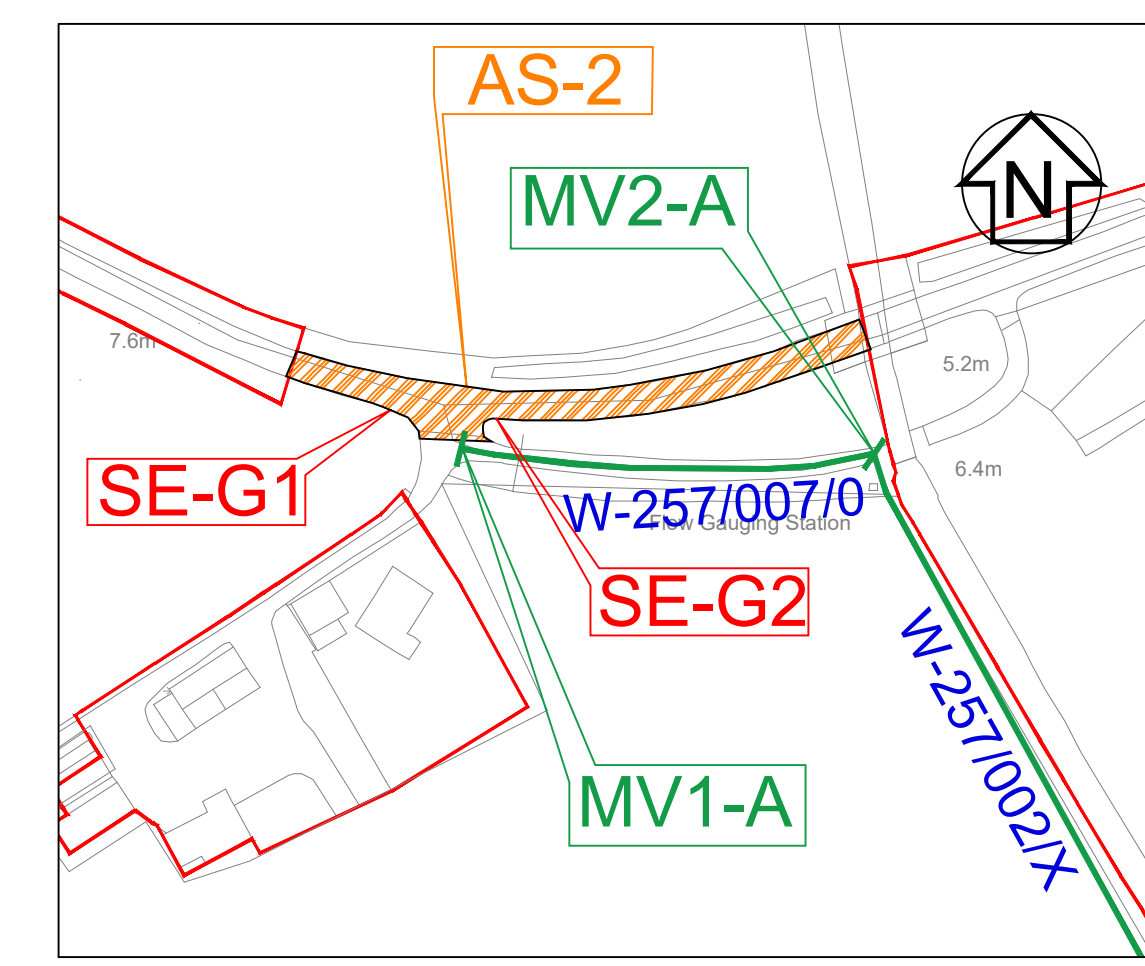
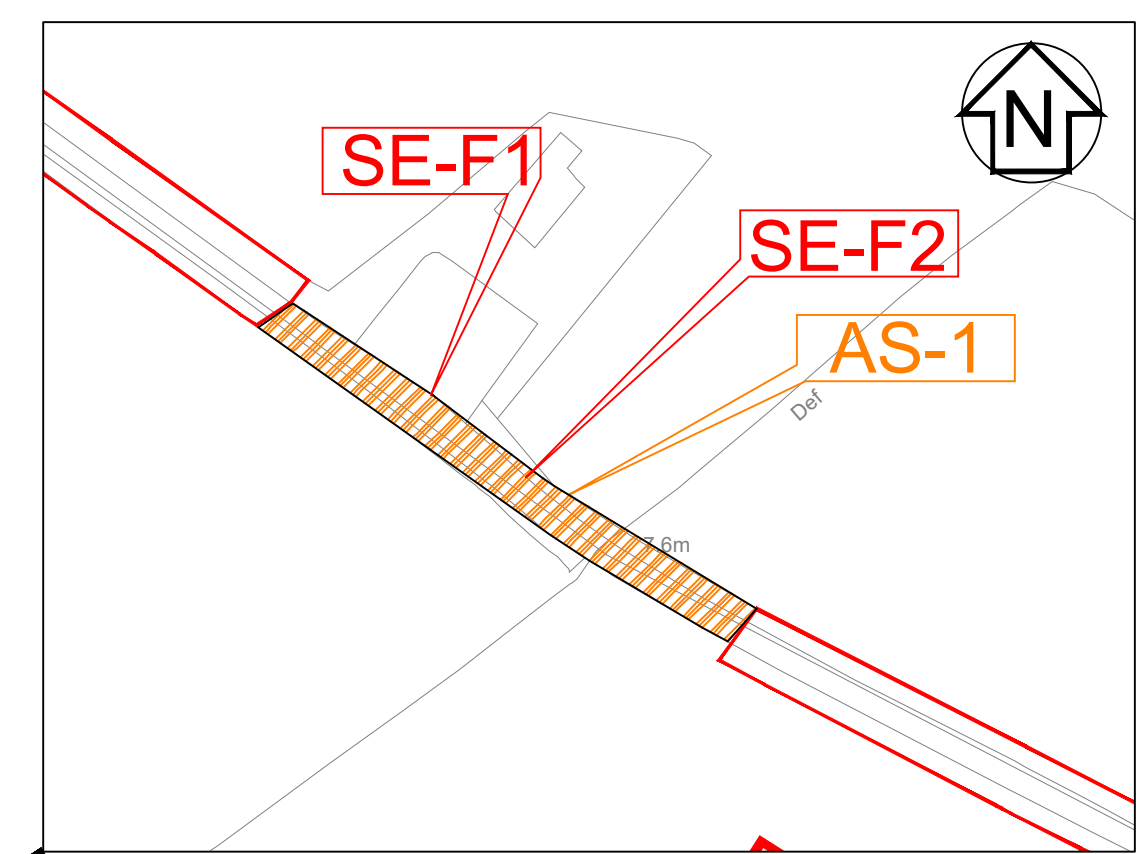
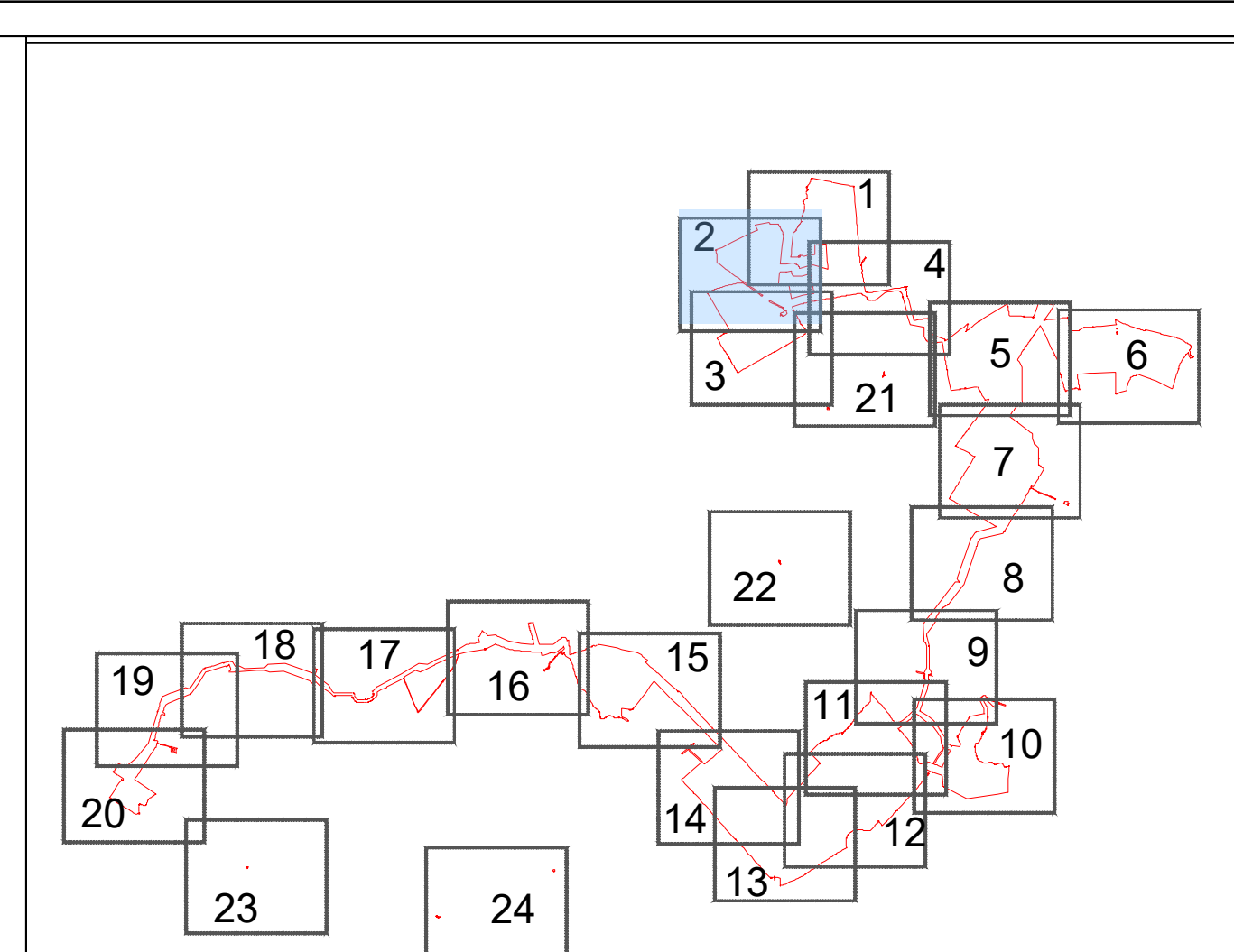
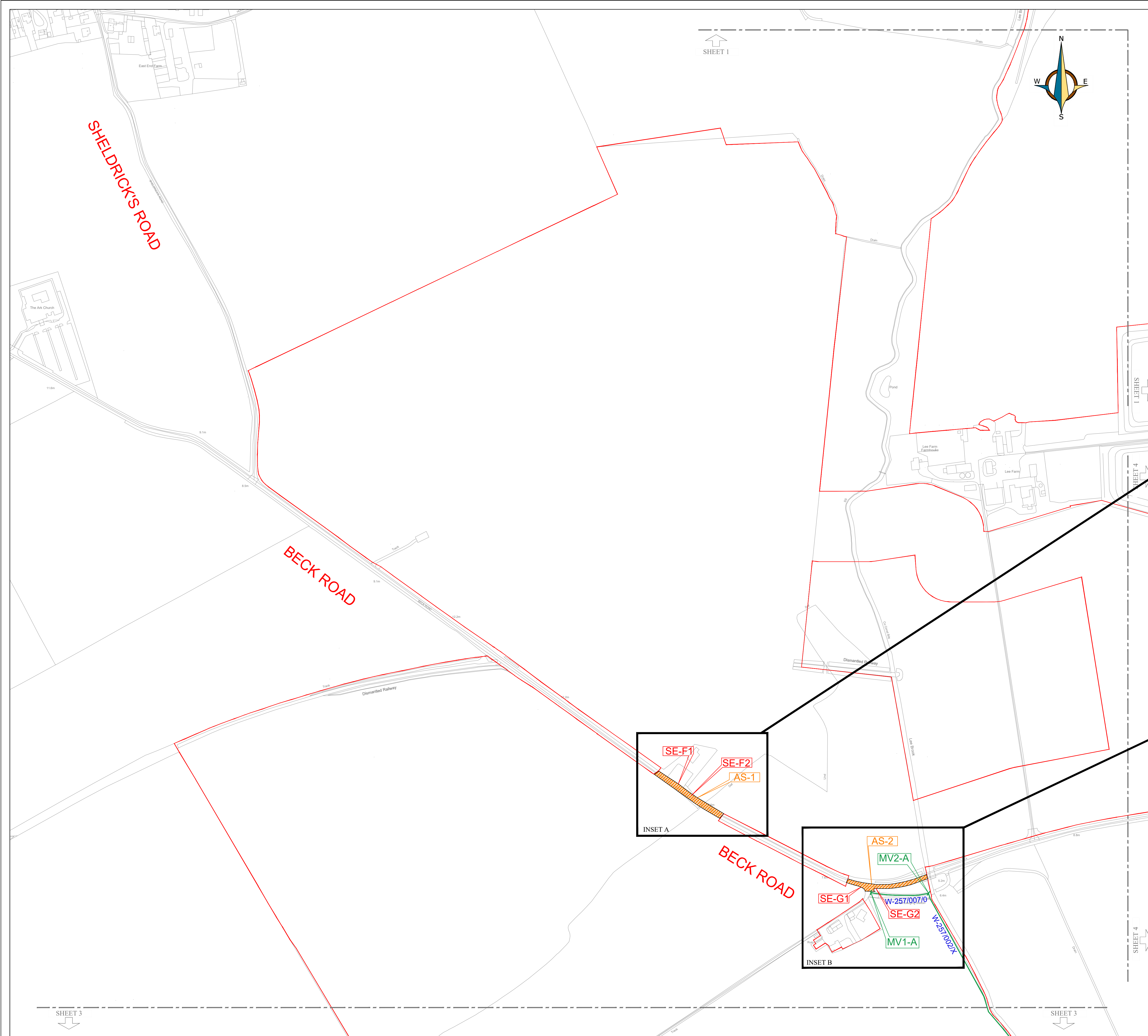




- INSET A  
Scale 1:1500
- THE ORDER LIMITS
- FORMATION OF A NEW ACCESS TO THE HIGHWAY OR ALTERATION OR IMPROVEMENT OF AN EXISTING ACCESS TO THE HIGHWAY
- ALTERATION OF STREETS
- STREET WORKS
- AUTHORISATION OF USE OF MOTOR VEHICLES OVER PUBLIC RIGHTS OF WAY
- NOTES:
- The Access and Rights of Way Plans should be read in conjunction with the Development Consent Order and the documents to be certified under it, in particular articles 8, 9, 10, 11 and 12 of, and Schedules 4, 5, 6 and 7 to, the Development Consent Order.
  - For information relating to the proposed temporary closure of roads and public rights of way, please see the Traffic Regulation Measures Plans - Temporary Road Closures.
  - The purple lines denoting street works and the green lines denoting the authorisation of the use of motor vehicles over public rights of way are located either along the centreline of the street or public right of way to which they relate, or adjacent to it.

Rev. : 0	18/11/2021	
 PS Renewables Green Energy Investments		
PROJECT:	SUNNICA ENERGY FARM DEVELOPMENT CONSENT ORDER (DCO)	
COMPANY:	PS RENEWABLES	
LAYOUT:	IP (APFP) REGULATION 5(2) (K) - ACCESS AND RIGHTS OF WAY PLANS SHEET 01 OF 24 Document Reference 2.3	
DRAW BY:	Sergio Serna	PS RENEWABLES: S. Serna, E. Serna, M. Serna, B. Serna, S. Serna
DESIGN BY:	Nacho Perez - Laura Picazo	DATE: 18/11/2021
CHECK BY:	David Ortiz	SCALE: 1:2,500
		SIZE: A1






- THE ORDER LIMITS
- FORMATION OF A NEW ACCESS TO THE HIGHWAY OR ALTERATION OF AN EXISTING ACCESS TO THE HIGHWAY
- ALTERATION OF STREETS
- STREET WORKS
- AUTHORISATION OF USE OF MOTOR VEHICLES OVER PUBLIC RIGHTS OF WAY

NOTES:

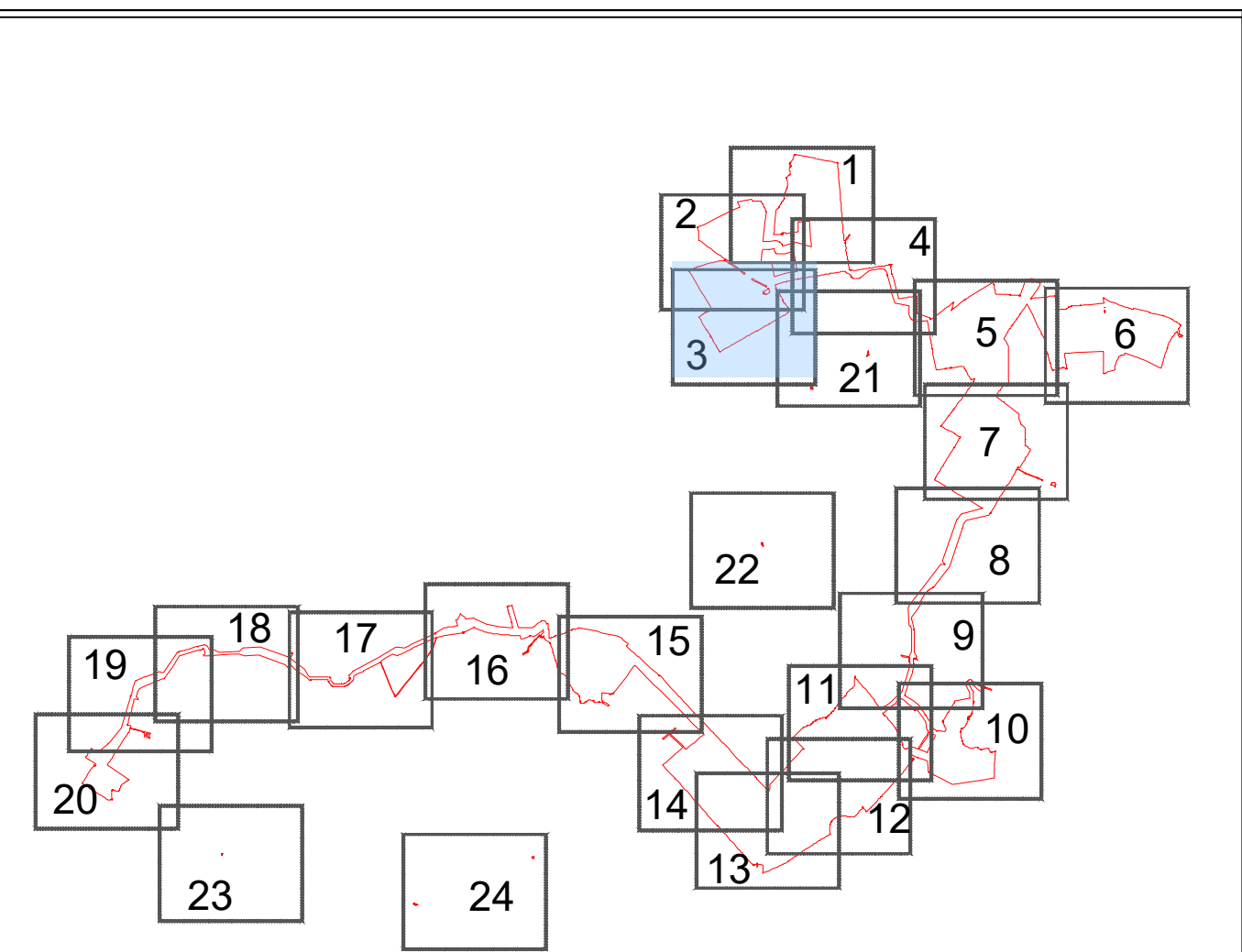
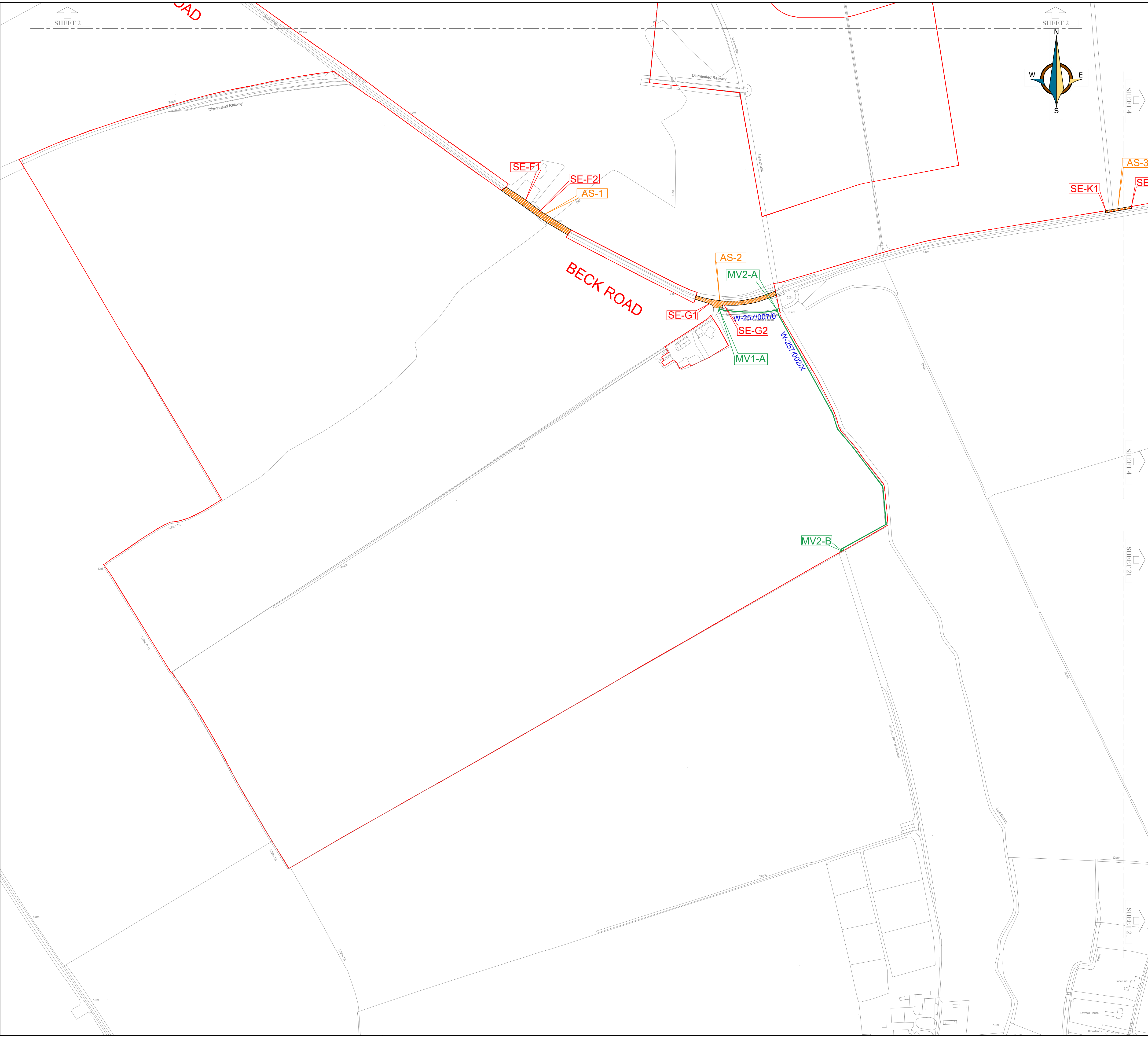
1. The Access and Rights of Way Plans should be read in conjunction with the Development Consent Order and the documents to be certified under it, in particular articles 8, 9, 10, 11 and 12 of, and Schedules 4, 5, 6 and 7 to, the Development Consent Order.

2. For information relating to the proposed temporary closure of roads and public rights of way, please see the Traffic Regulation Measures Plans - Temporary Road Closures.

3. The purple lines denoting street works and the green lines denoting the authorisation of the use of motor vehicles over public rights of way are located either along the centreline of the street or public right of way to which they relate, or adjacent to it.

Rev. : 0	18/11/2021	
		
PROJECT:	SUNNICA ENERGY FARM DEVELOPMENT CONSENT ORDER (DCO)	
COMPANY:	PS RENEWABLES	
LAYOUT:	IP (APFP) REGULATION 5(2) (K) - ACCESS AND RIGHTS OF WAY PLANS SHEET 02 OF 24 Document Reference 2.3	
DRAW BY:	Sergio Serna	PS RENEWABLES
DESIGN BY:	Nacho Perez - Laura Picazo	5 Skutumpah Estate
CHECK BY:	David Ortiz	Markham, Ontario
DATE:	18/11/2021	SCALE:
		1:2,500
		SIZE:
		A1






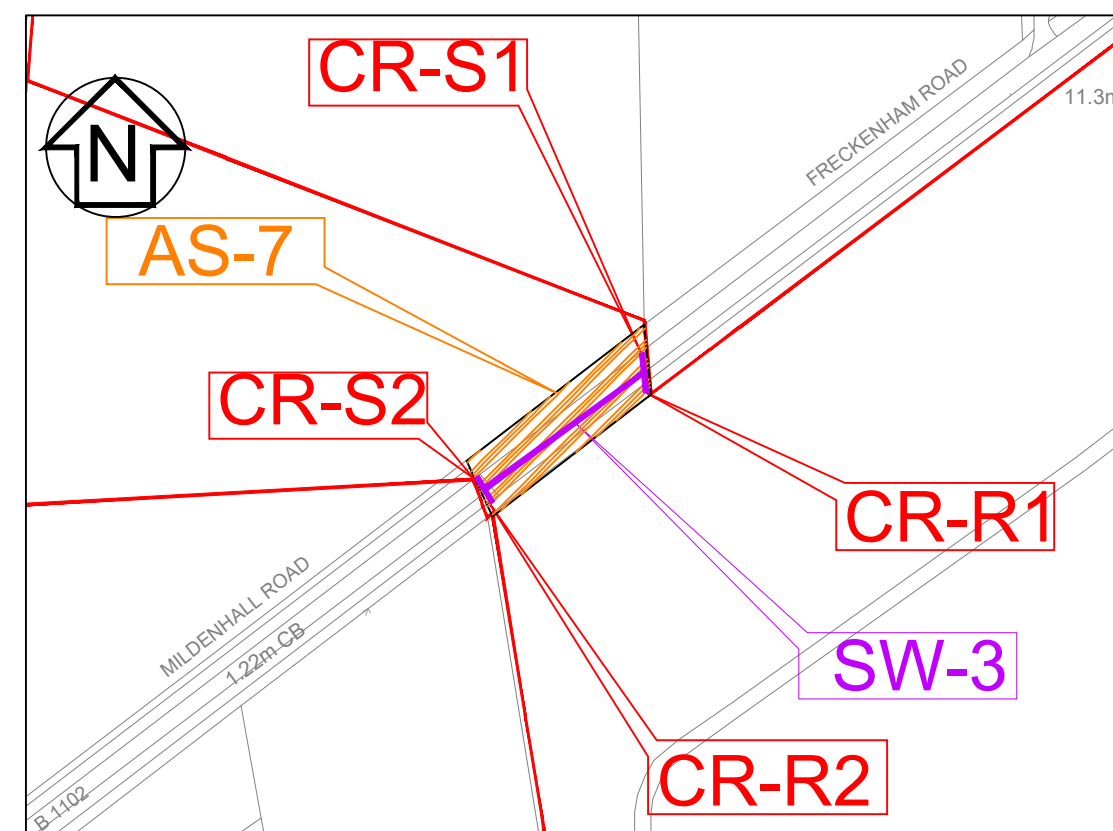
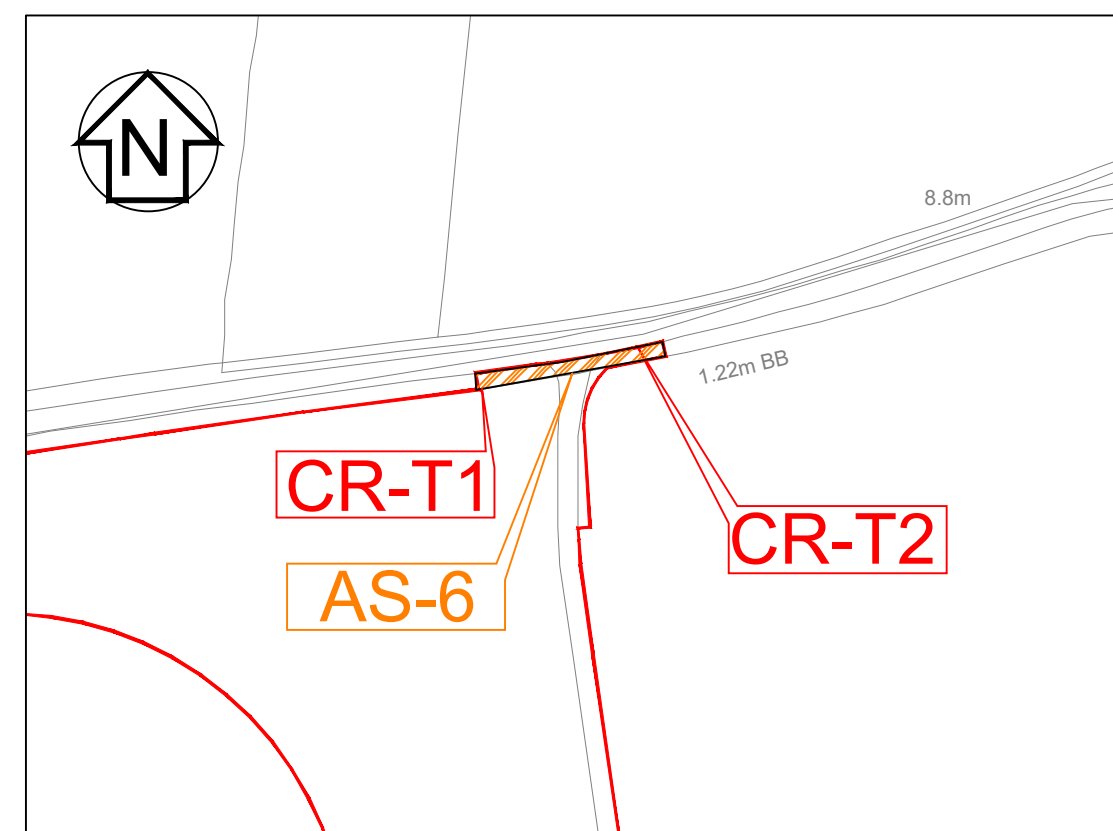
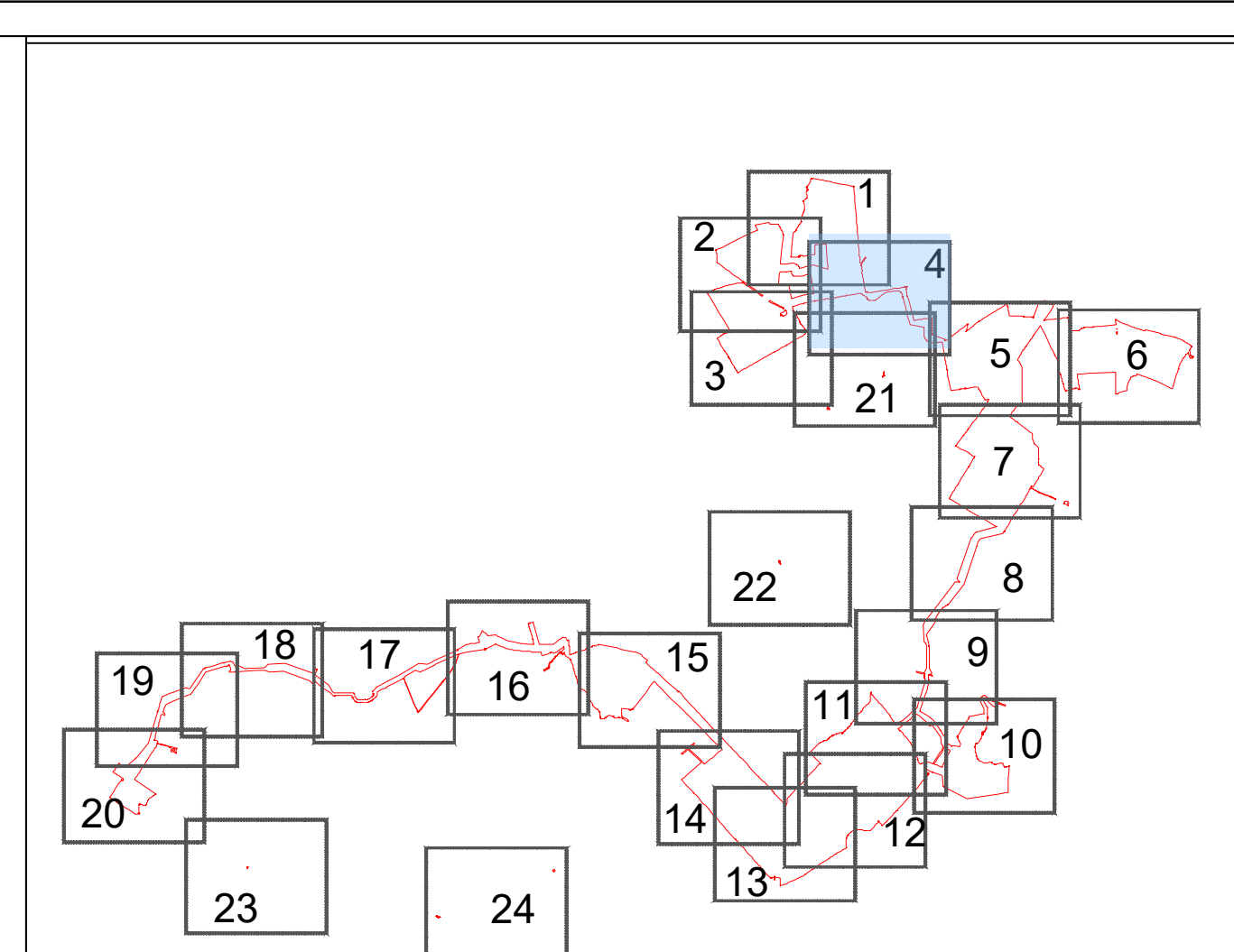
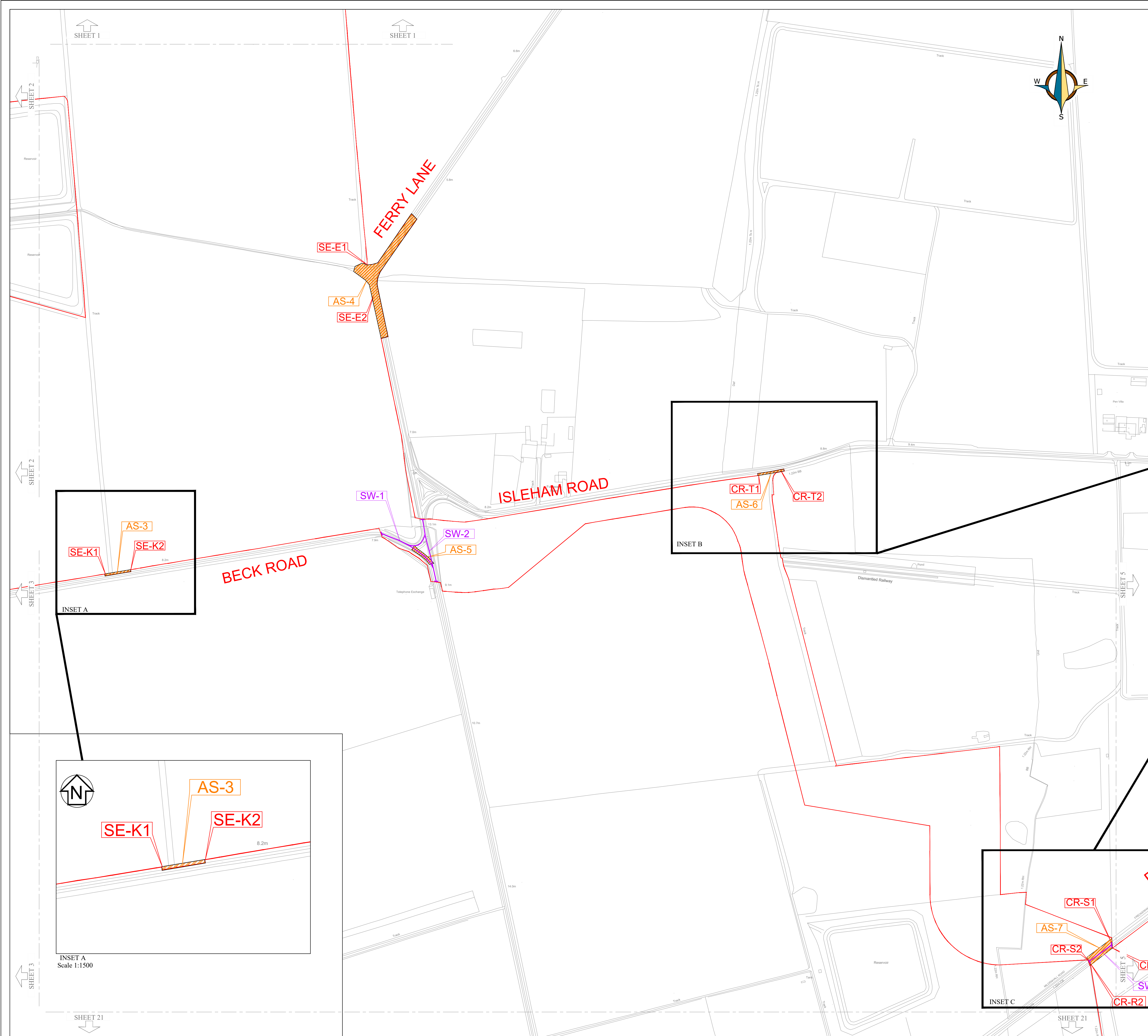
- THE ORDER LIMITS
- FORMATION OF A NEW ACCESS TO THE HIGHWAY OR ALTERATION OR IMPROVEMENT OF AN EXISTING ACCESS TO THE HIGHWAY
- ALTERATION OF STREETS
- STREET WORKS
- AUTHORISATION OF USE OF MOTOR VEHICLES OVER PUBLIC RIGHTS OF WAY

NOTES:

- The Access and Rights of Way Plans should be read in conjunction with the Development Consent Order and the documents to be certified under it, in particular articles 8, 9, 10, 11 and 12 of, and Schedules 4, 5, 6 and 7 to, the Development Consent Order.
- For information relating to the proposed temporary closure of roads and public rights of way, please see the Traffic Regulation Measures Plans - Temporary Road Closures.
- The purple lines denoting street works and the green lines denoting the authorisation of the use of motor vehicles over public rights of way are located either along the centreline of the street or public right of way to which they relate, or adjacent to it.


Rev. : 0	18/11/2021	
		
PROJECT:	SUNNICA ENERGY FARM DEVELOPMENT CONSENT ORDER (DCO)	
COMPANY:	PS RENEWABLES	
LAYOUT:	IP (APFP) REGULATION 5(2) (K) - ACCESS AND RIGHTS OF WAY PLANS SHEET 03 OF 24 Document Reference 2.3	
DRAW BY:	Sergio Scma	PS RENEWABLES: S. Stokings Estate Marshfield, Benllyn BLU 60L
DESIGN BY:	Nacho Perez - Laura Picazo	DATE: 18/11/2021
CHECK BY:	David Ortiz	SCALE: 1:2,500
		SIZE: A1



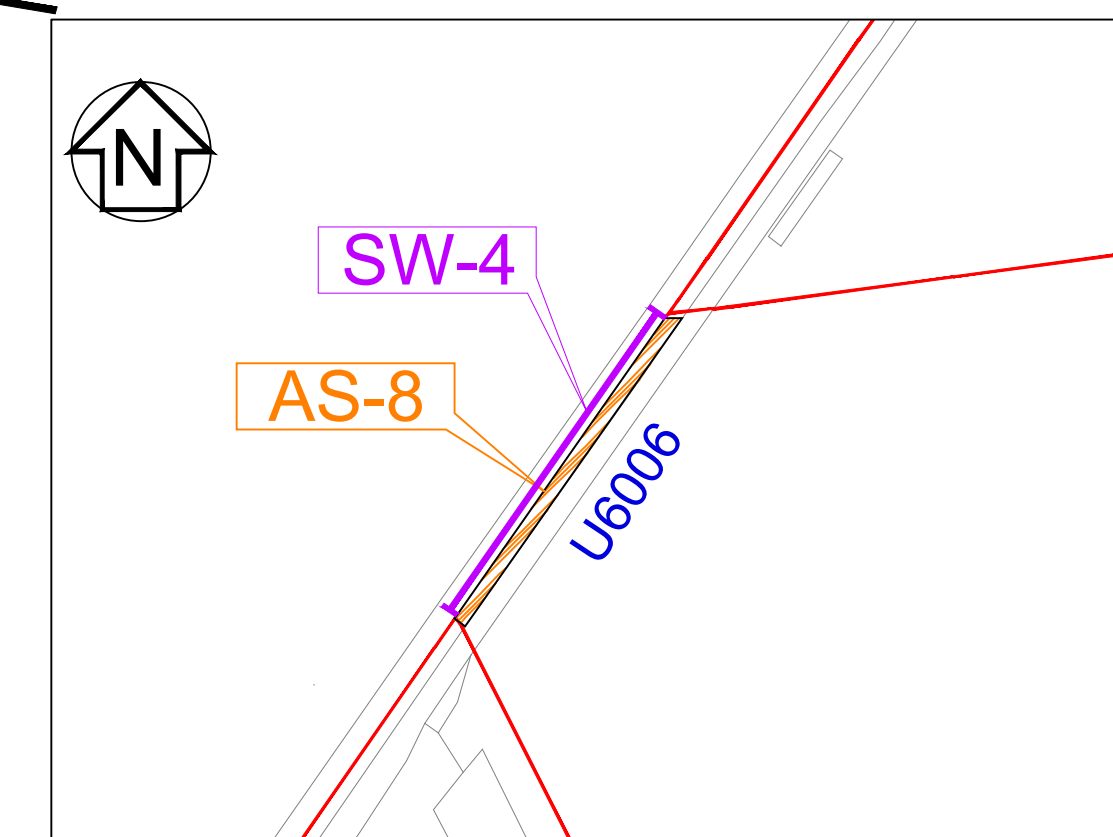
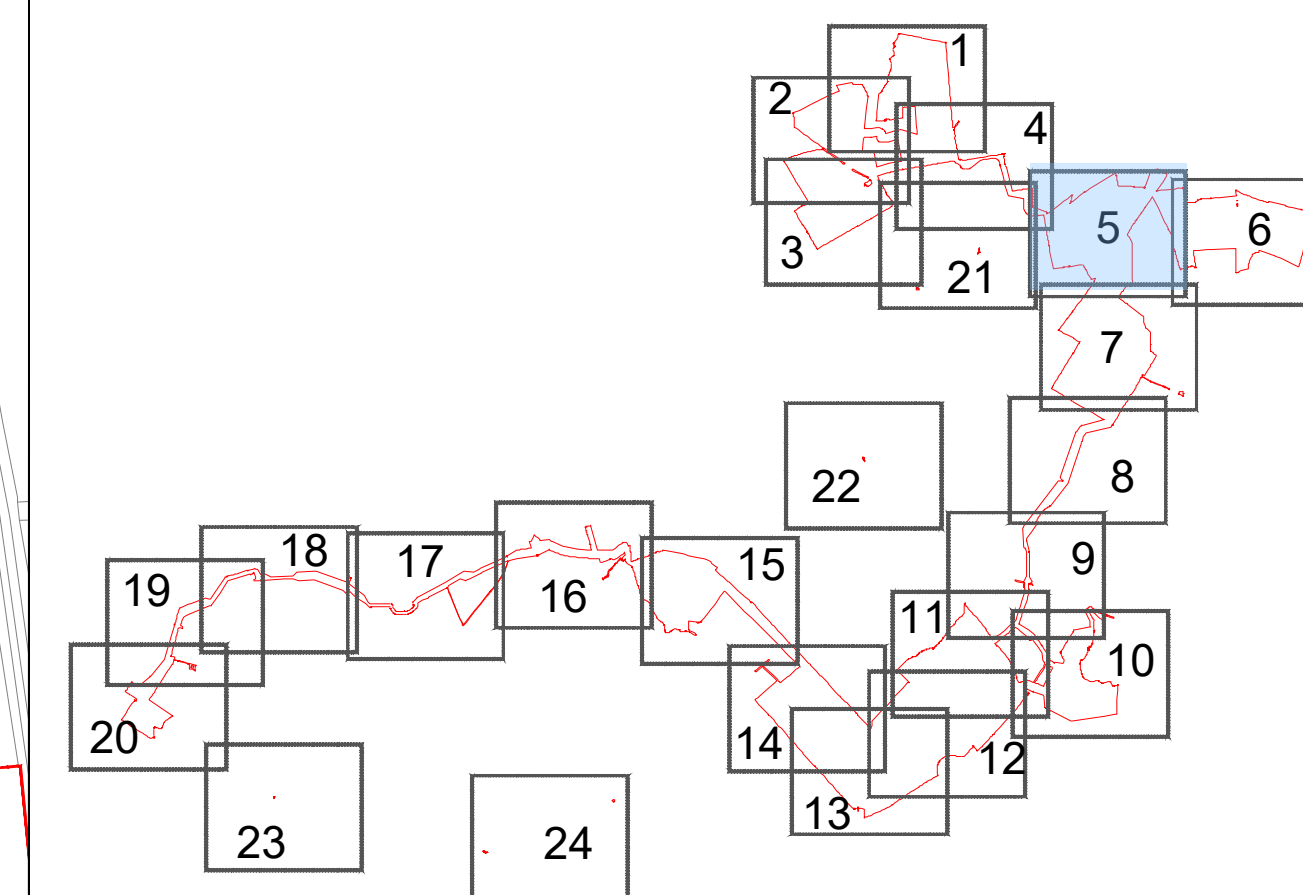
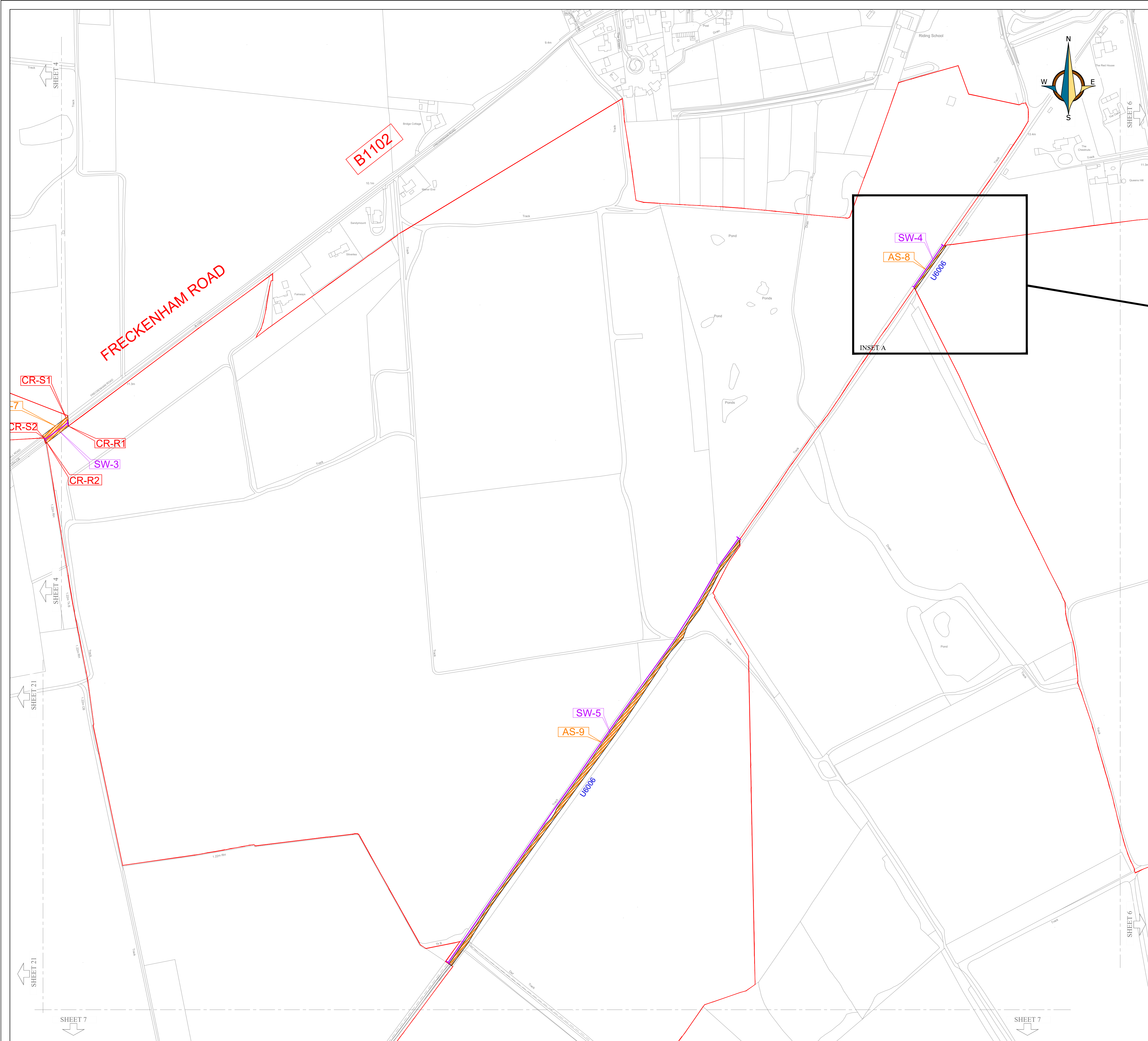


- THE ORDER LIMITS
- FORMATION OF A NEW ACCESS TO THE HIGHWAY OR ALTERATION OR IMPROVEMENT OF AN EXISTING ACCESS TO THE HIGHWAY
- ALTERATION OF STREETS
- STREET WORKS
- AUTHORISATION OF USE OF MOTOR VEHICLES OVER PUBLIC RIGHTS OF WAY







- NOTES:
- The Access and Rights of Way Plans should be read in conjunction with the Development Consent Order and the documents to be certified under it, in particular articles 8, 9, 10, 11 and 12 of, and Schedules 4, 5, 6 and 7 to, the Development Consent Order.
  - For information relating to the proposed temporary closure of roads and public rights of way, please see the Traffic Regulation Measures Plans - Temporary Road Closures.
  - The purple lines denoting street works and the green lines denoting the authorisation of the use of motor vehicles over public rights of way are located either along the centreline of the street or public right of way to which they relate, or adjacent to it.

Rev. : 0	18/11/2021	
		
PROJECT:	SUNNICA ENERGY FARM DEVELOPMENT CONSENT ORDER (DCO)	
COMPANY:	PS RENEWABLES	
LAYOUT:	IP (APFP) REGULATION 5(2) (K) - ACCESS AND RIGHTS OF WAY PLANS SHEET 04 OF 24 Document Reference 2.3	
DRAWN BY:	Sergio Serna	PS RENEWABLES: S. Serna, E. Serna, M. Serna, B. Serna
DESIGN BY:	Nacho Perez - Laura Picazo	DATE: 18/11/2021
CHECK BY:	David Ortiz	SCALE: 1:2,500
		SIZE: A1





INSET A  
Scale 1:1500

- |   |  |
|---|--|
|  | THE ORDER LIMITS   |
|  | FORMATION OF A NEW ACCESS TO THE HIGHWAY OR ALTERATION           |
|  | OR IMPROVEMENT OF AN EXISTING ACCESS TO THE HIGHWAY              |
|  | ALTERATION OF STREETS  |
|  | STREET WORKS   |
|  | AUTHORISATION OF USE OF MOTOR VEHICLES OVER PUBLIC RIGHTS OF WAY |

NOTES:


1. The Access and Rights of Way Plans should be read in conjunction with the Development Consent Order and the documents to be certified under it, in particular articles 8, 9, 10, 11 and 12 of, and Schedules 4, 5, 6 and 7 to, the Development Consent Order.
2. For information relating to the proposed temporary closure of roads and public rights of way, please see the Traffic Regulation Measures Plans - Temporary Road Closures.
3. The purple lines denoting street works and the green lines denoting the authorisation of the use of motor vehicles over public rights of way are located either along the centreline of the street or public right of way to which they relate, or adjacent to it.

Rev. : 0	18/11/2021	
----------	------------	--



PROJECT:	SUNNICA ENERGY FARM DEVELOPMENT CONSENT ORDER (DCO)		
COMPANY:	PS RENEWABLES		
LAYOUT:	IP (APPP) REGULATION 5(2) (K) - ACCESS AND RIGHTS OF WAY PLANS SHEET 05 OF 24 Document Reference 2.3		
DRAWN BY:	Sergio Serra	PS RENEWABLES:	DATE: 18/1/2021
DESIGN BY:	Nacho Perez - Laura Picazo	1 Buildings Estate	SCALE: 1:2,500
CHECK BY:	David Ortiz	2 Mainline, Services	
		3LG 60L	SIZE: A1





SW-6

SE-H1

SE-D1

AS-10

SE-D2

SE-H2

INSET C  
Scale 1:1500

INSET A

SE-J2

SE-J1

GOLF LINKS ROAD

SW-6

SE-H1

SE-D1

AS-10

SE-D2

SE-H2

INSET C

SE-I1

AS-11

SE-I2

AS-12

INSET B

SE-J2

SE-J1

SE-I1

AS-11

SE-I2

AS-12

INSET B  
Scale 1:1500

- THE ORDER LIMITS
- FORMATION OF A NEW ACCESS TO THE HIGHWAY OR ALTERATION OR IMPROVEMENT OF AN EXISTING ACCESS TO THE HIGHWAY
- ALTERATION OF STREETS
- STREET WORKS
- AUTHORISATION OF USE OF MOTOR VEHICLES OVER PUBLIC RIGHTS OF WAY

NOTES:

- The Access and Rights of Way Plans should be read in conjunction with the Development Consent Order and the documents to be certified under it, in particular articles 6, 9, 10, 11 and 12 of, and Schedules 4, 5, 6 and 7 to, the Development Consent Order.
- For information relating to the proposed temporary closure of roads and public rights of way, please see the Traffic Regulation Measures Plans - Temporary Road Closures.
- The purple lines denoting street works and the green lines denoting the authorisation of the use of motor vehicles over public rights of way are located either along the centreline of the street or public right of way to which they relate, or adjacent to it.

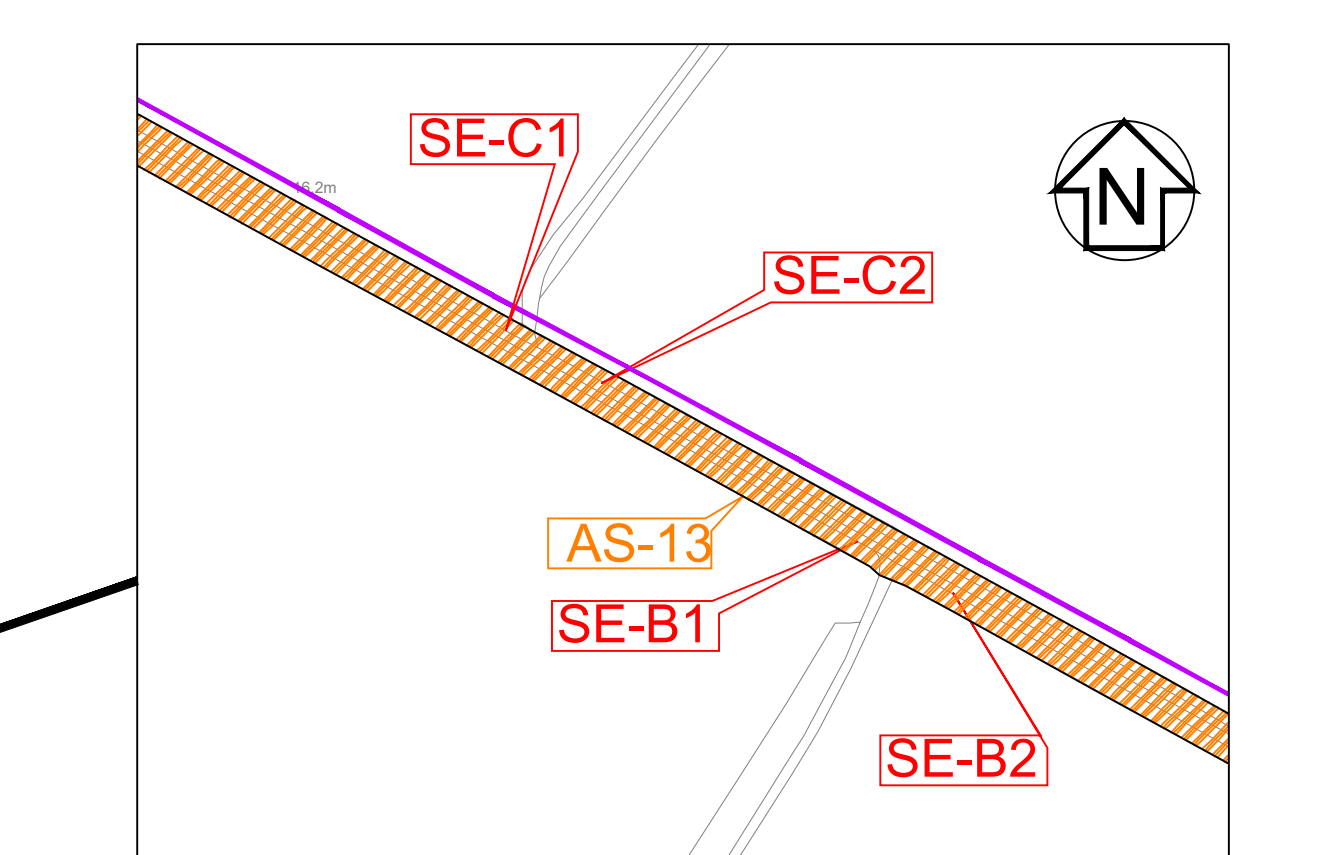
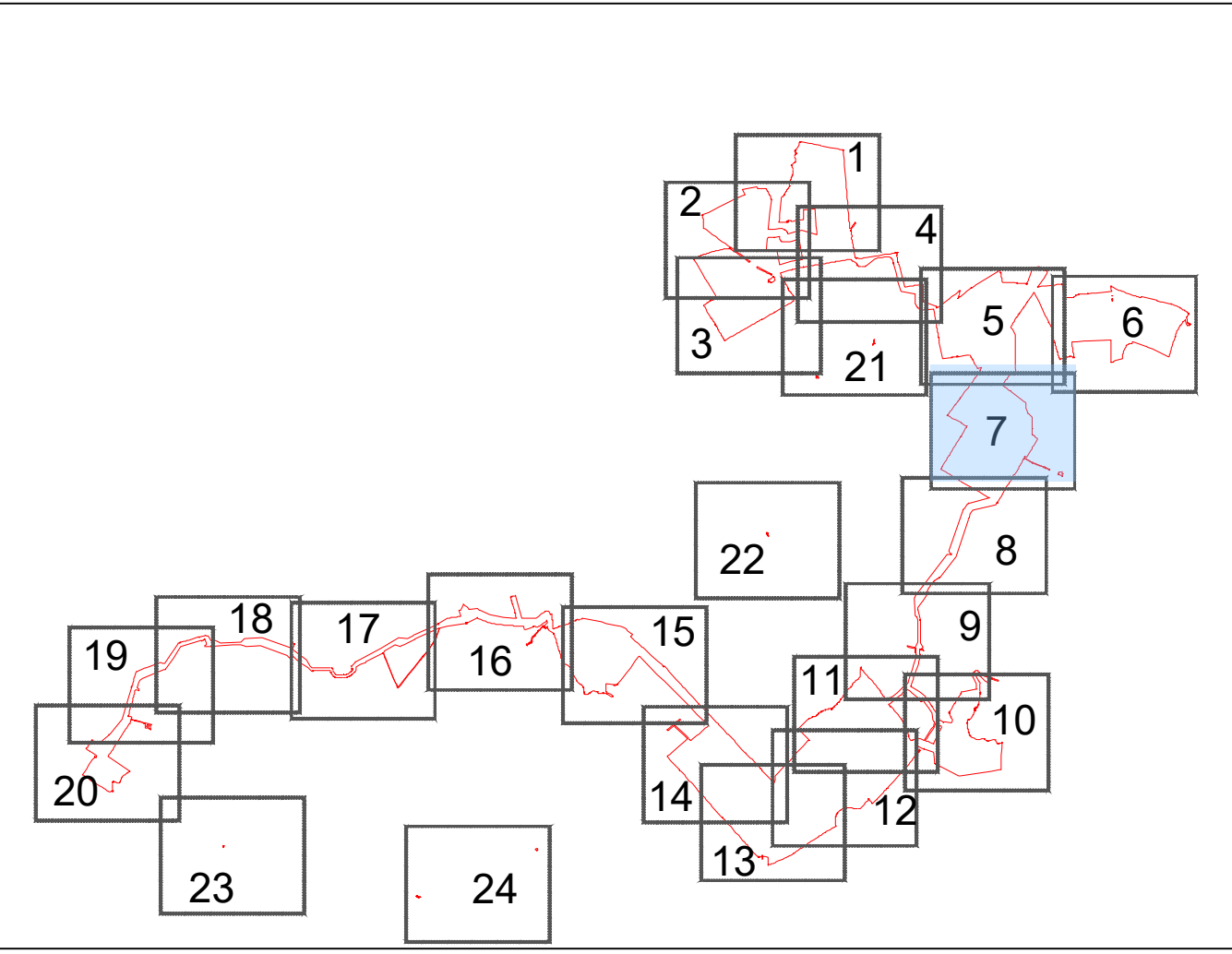
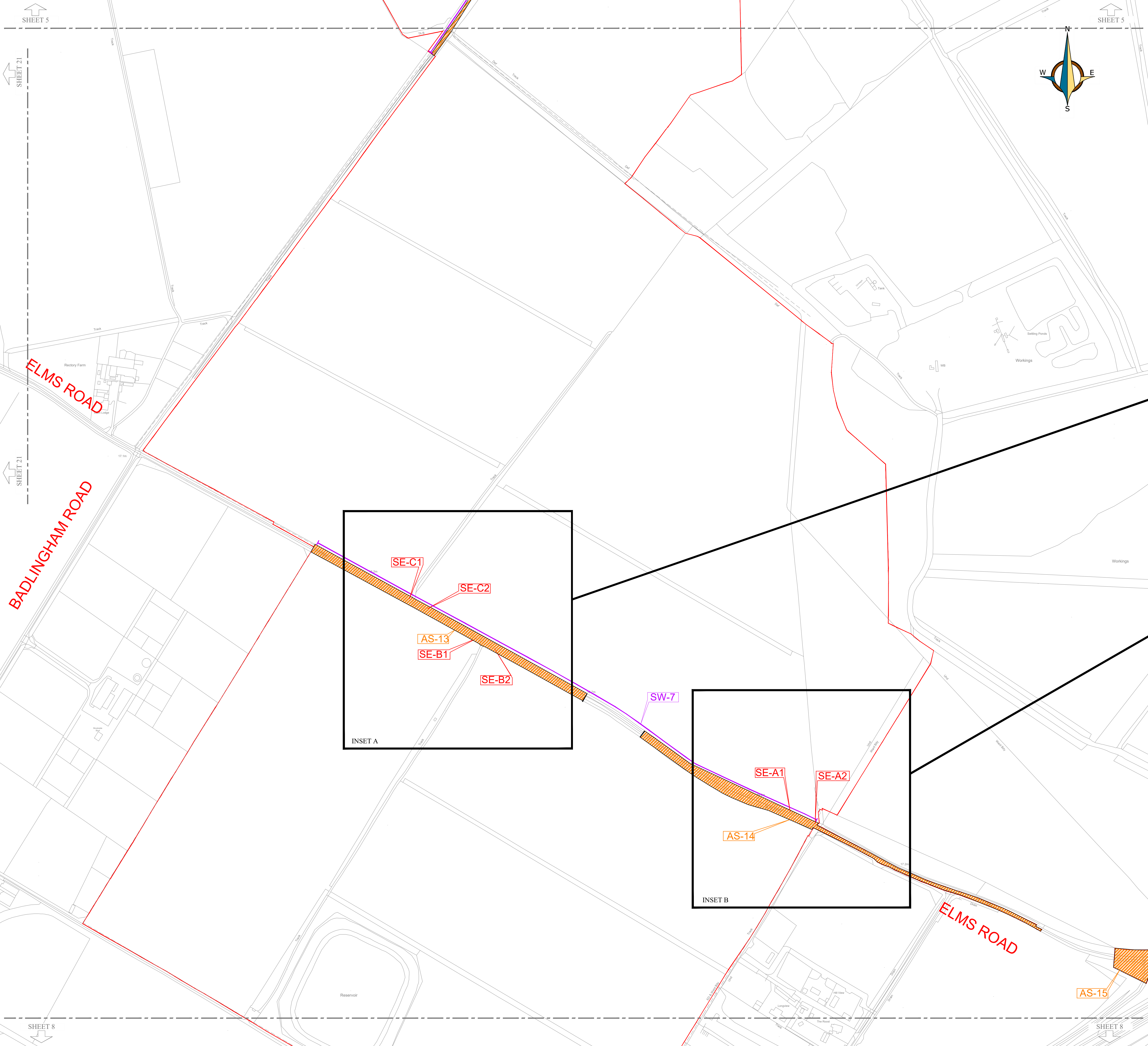
Rev.: 0 18/11/2021



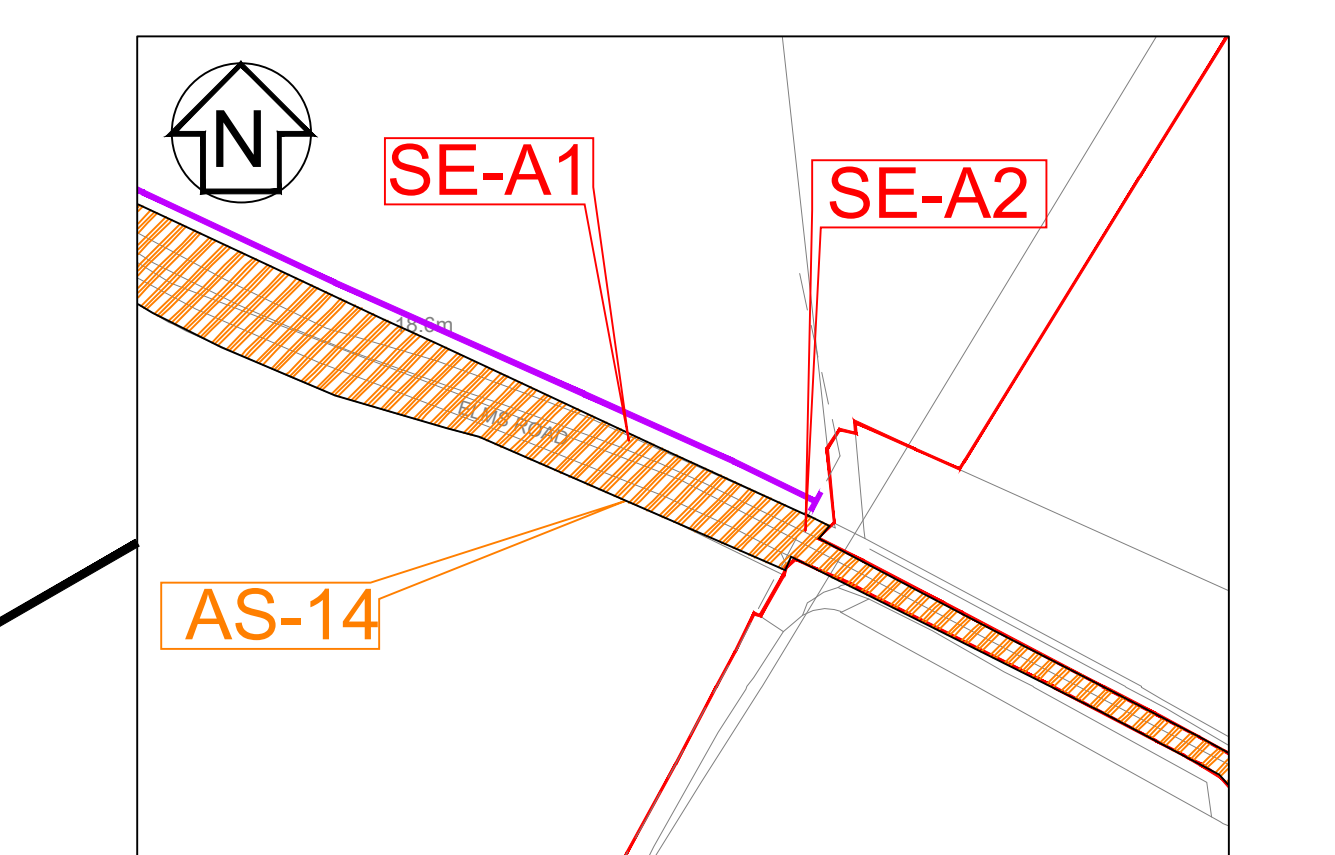
PROJECT: SUNNICA ENERGY FARM DEVELOPMENT CONSENT ORDER (DCO)  
COMPANY: PS RENEWABLES  
LAYOUT: IP (APFP) REGULATION 5(2) (K) - ACCESS AND RIGHTS OF WAY PLANS SHEET 06 OF 24 Document Reference 2.3

DRAWN BY: Sergio Serna  
DESIGN BY: Nacho Perez - Laura Picazo  
CHECK BY: David Ortiz  
PS RENEWABLES: 5 Sturtunga Estate, Marshwood, Blandford, Dorset, BLS 60L  
DATE: 18/11/2021  
SCALE: 1:2,500  
SIZE: A1






INSET A  
Scale 1:1500

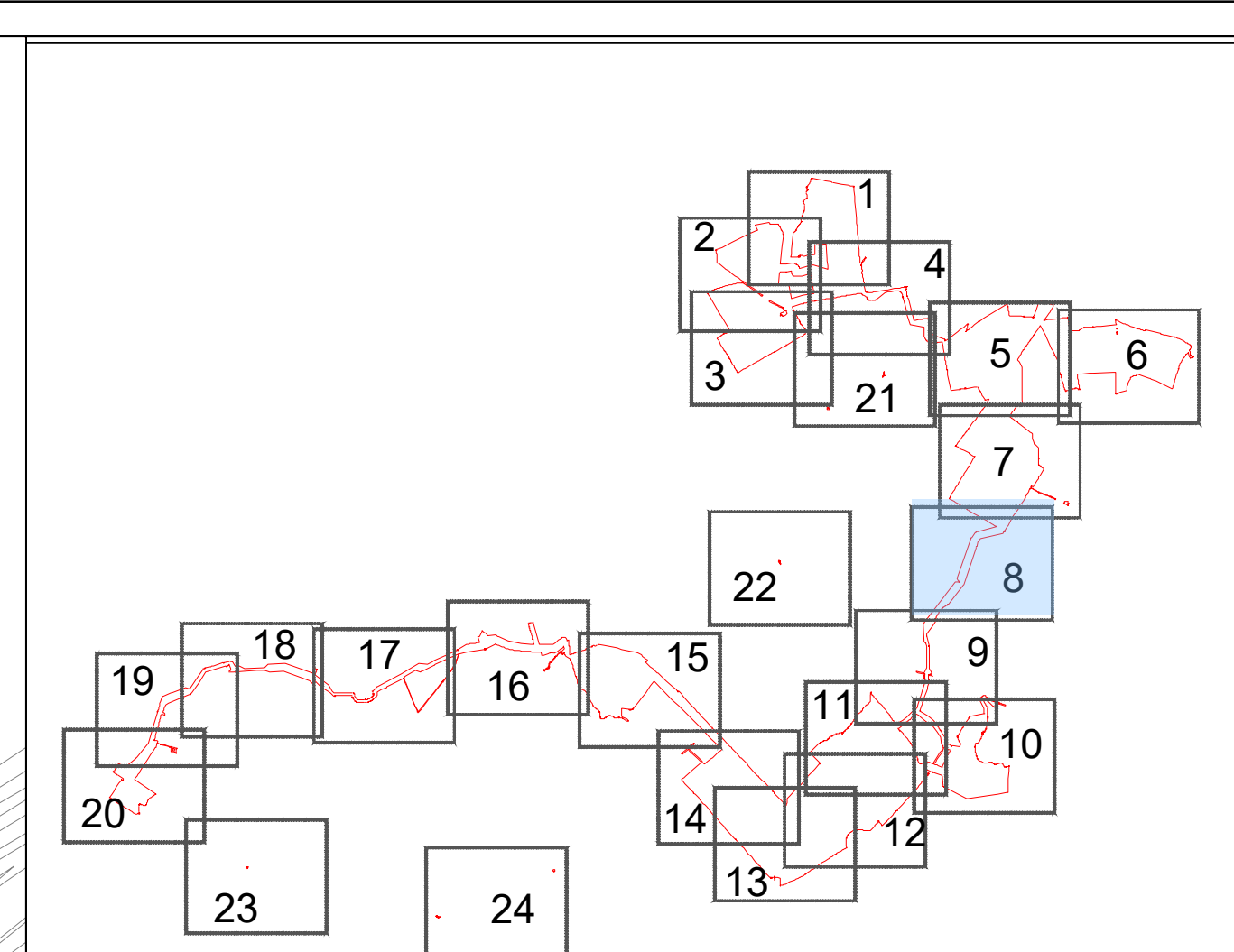
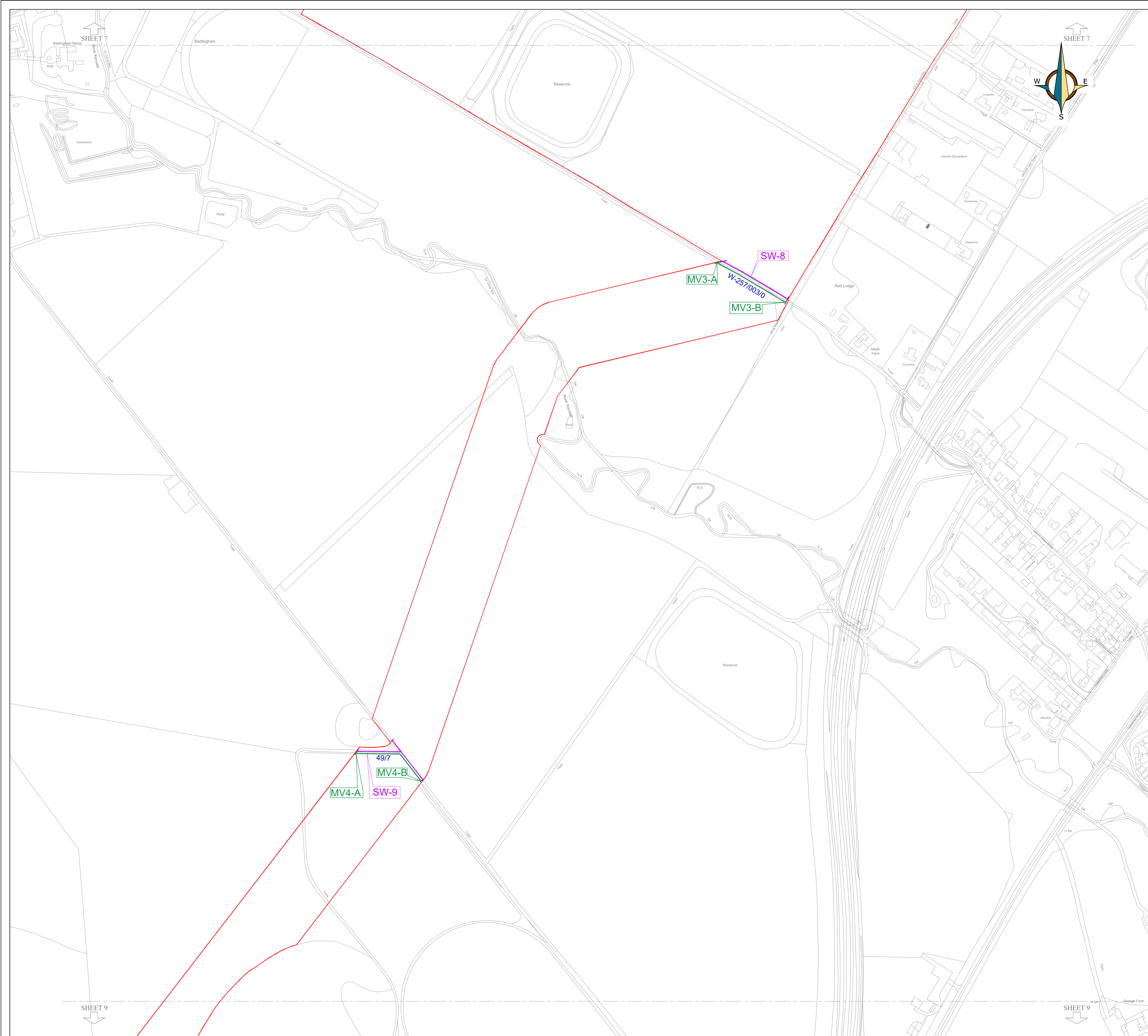


INSET B  
Scale 1:1500

- THE ORDER LIMITS
- FORMATION OF A NEW ACCESS TO THE HIGHWAY OR ALTERATION OR IMPROVEMENT OF AN EXISTING ACCESS TO THE HIGHWAY
- ALTERATION OF STREETS
- STREET WORKS
- AUTHORISATION OF USE OF MOTOR VEHICLES OVER PUBLIC RIGHTS OF WAY
- NOTES:
- The Access and Rights of Way Plans should be read in conjunction with the Development Consent Order and the documents to be certified under it, in particular articles 6, 9, 10, 11 and 12 of, and Schedules 4, 5, 6 and 7 to, the Development Consent Order.
  - For information relating to the proposed temporary closure of roads and public rights of way, please see the Traffic Regulation Measures Plans - Temporary Road Closures.
  - The purple lines denoting street works and the green lines denoting the authorisation of the use of motor vehicles over public rights of way are located either along the centreline of the street or public right of way to which they relate, or adjacent to it.

Rev. : 0	18/11/2021	
 PS Renewables Green Energy Investments		
PROJECT:	SUNNICA ENERGY FARM DEVELOPMENT CONSENT ORDER (DCO)	
COMPANY:	PS RENEWABLES	
LAYOUT:	IP (APFP) REGULATION 5(2) (K) - ACCESS AND RIGHTS OF WAY PLANS SHEET 07 OF 24 Document Reference 2.3	
DRAW BY:	Sergio Serna	PS RENEWABLES:
DESIGN BY:	Nacho Perez - Laura Picazo	5 Slustringa Estate Maidenhead, Berkshire SL6 6DL
CHECK BY:	David Ortiz	
DATE:	18/11/2021	
SCALE:	1:2,500	
SIZE:	A1	






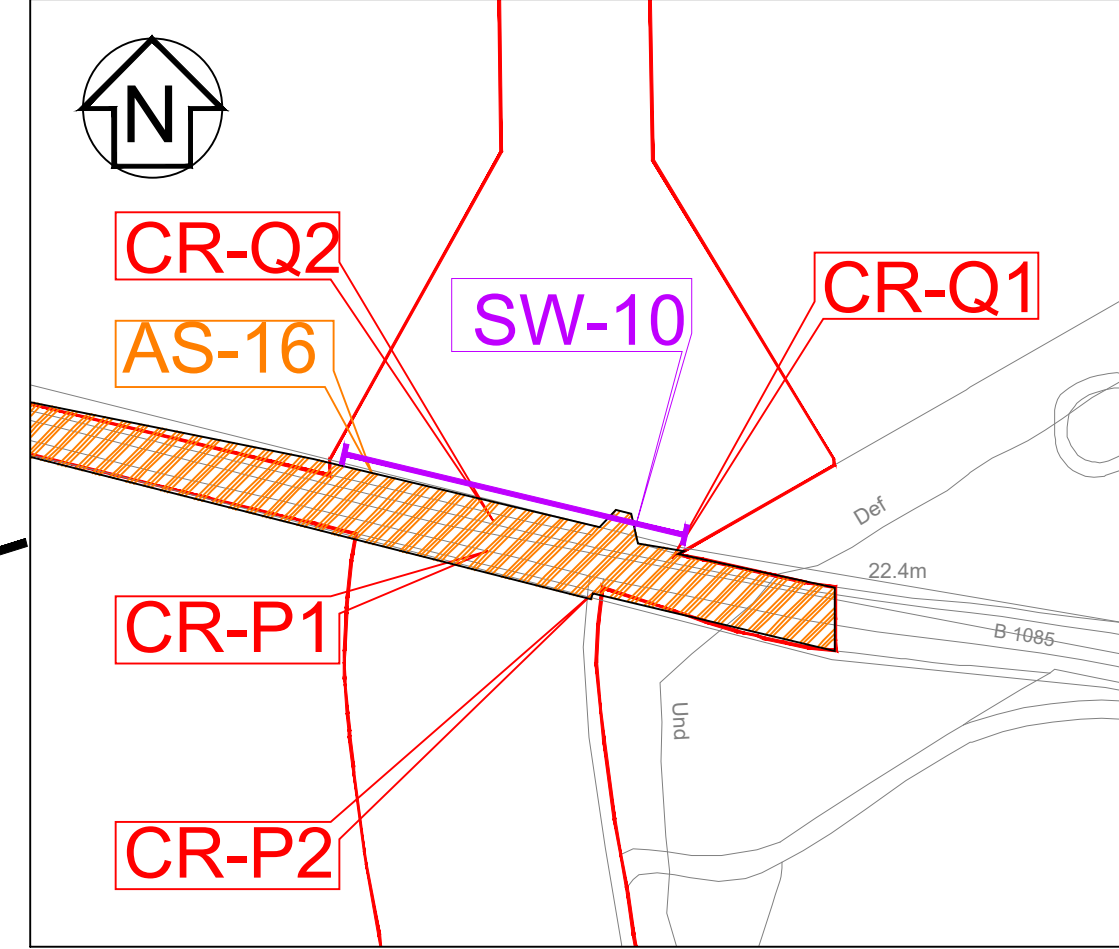
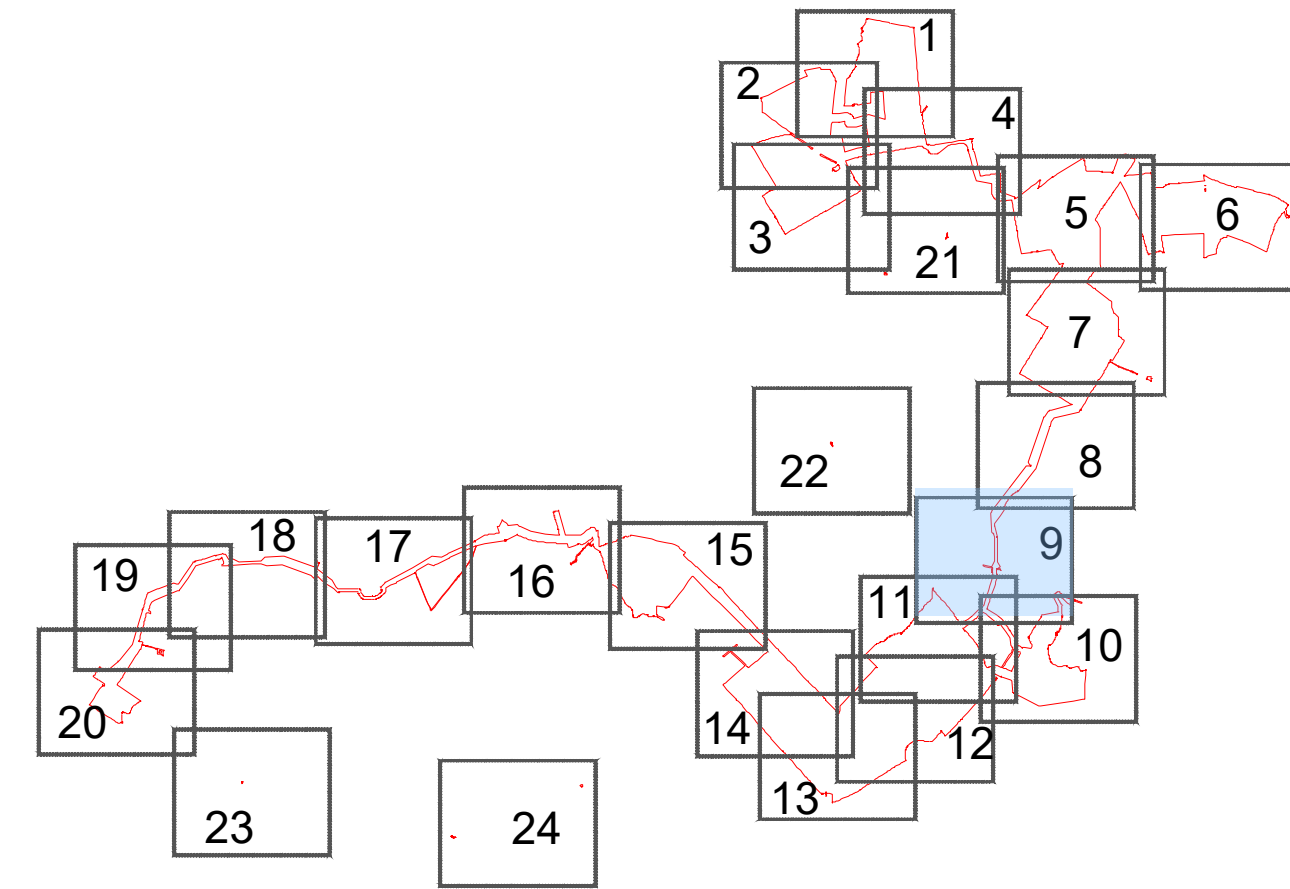
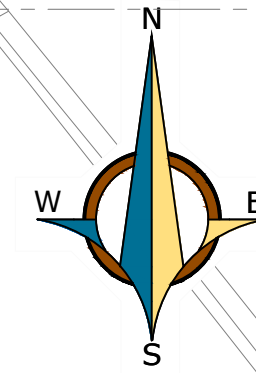
- THE ORDER LIMITS
- FORMATION OF A NEW ACCESS TO THE HIGHWAY OR ALTERATION OR IMPROVEMENT OF AN EXISTING ACCESS TO THE HIGHWAY
- ALTERATION OF STREETS
- STREET WORKS
- AUTHORISATION OF USE OF MOTOR VEHICLES OVER PUBLIC RIGHTS OF WAY

NOTES:

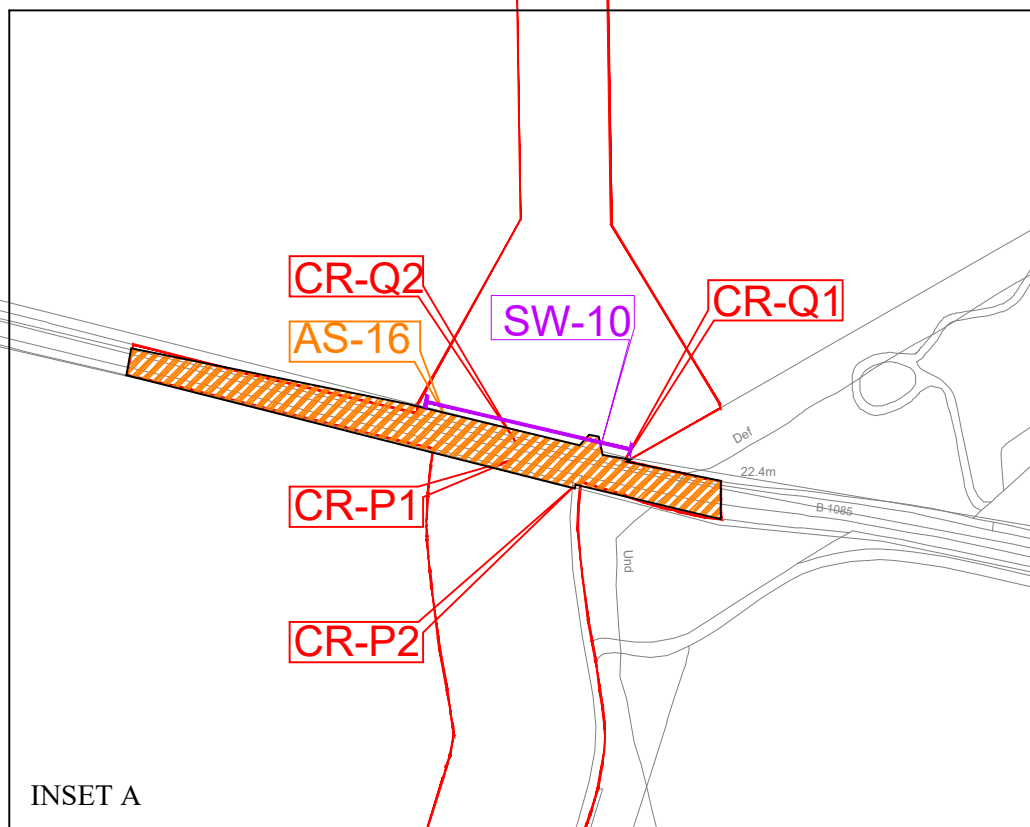
- The Access and Rights of Way Plans should be read in conjunction with the Development Consent Order and the documents to be certified under it, in particular articles 8, 9, 10, 11 and 12 of, and Schedules 4, 5, 6 and 7 to, the Development Consent Order.
- For information relating to the proposed temporary closure of roads and public rights of way, please see the Traffic Regulation Measures Plans - Temporary Road Closures.
- The purple lines denoting street works and the green lines denoting the authorisation of the use of motor vehicles over public rights of way are located either along the centreline of the street or public right of way to which they relate, or adjacent to it.

Rev. : 0	18/11/2021	
 Green Energy Investments		
PROJECT:	SUNNICA ENERGY FARM DEVELOPMENT CONSENT ORDER (DCO)	
COMPANY:	PS RENEWABLES	
LAYOUT:	IP (APFP) REGULATION 5(2) (K) - ACCESS AND RIGHTS OF WAY PLANS SHEET 08 OF 24 Document Reference 2.3	
DRAW BY:	Sergio Serna	PS RENEWABLES
DESIGN BY:	Nacho Perez - Laura Picazo	5 Salsburg Estate Maidenhead, Berkshire SL6 6DL
CHECK BY:	David Ortiz	
DATE:	18/11/2021	
SCALE:	1:2,500	
SIZE:	A1	






INSET A  
Scale 1:1500



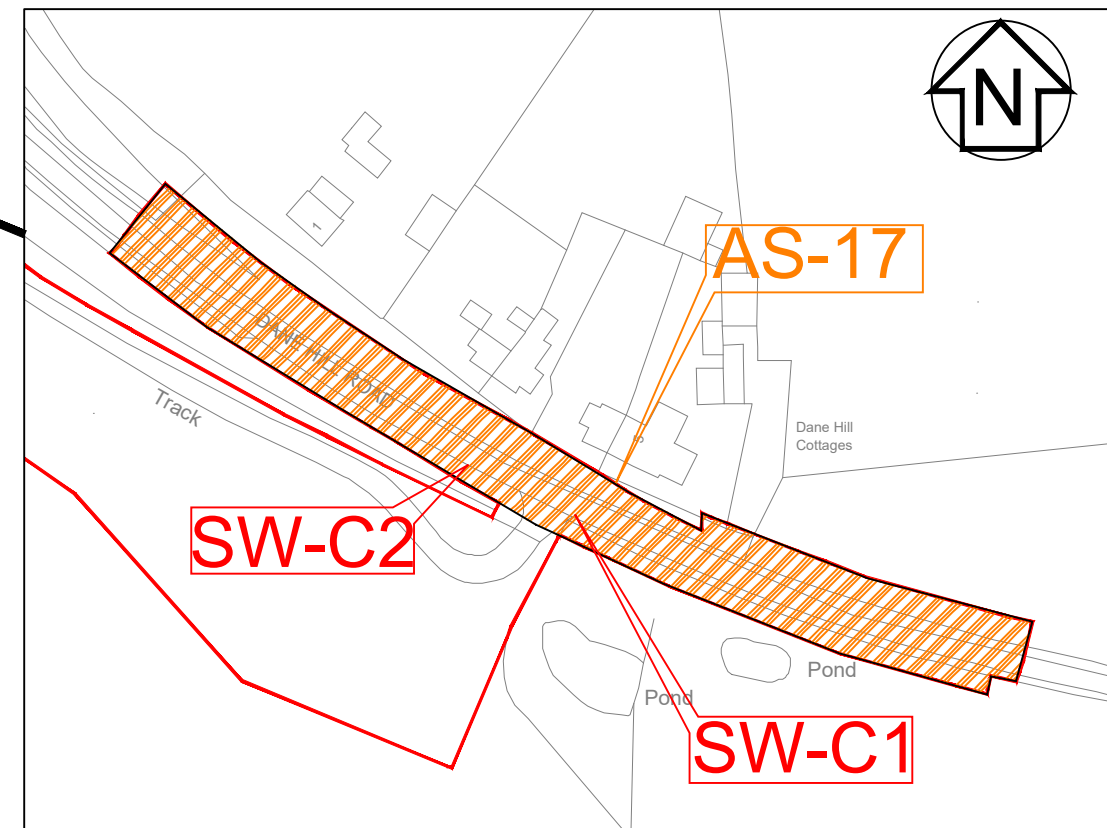
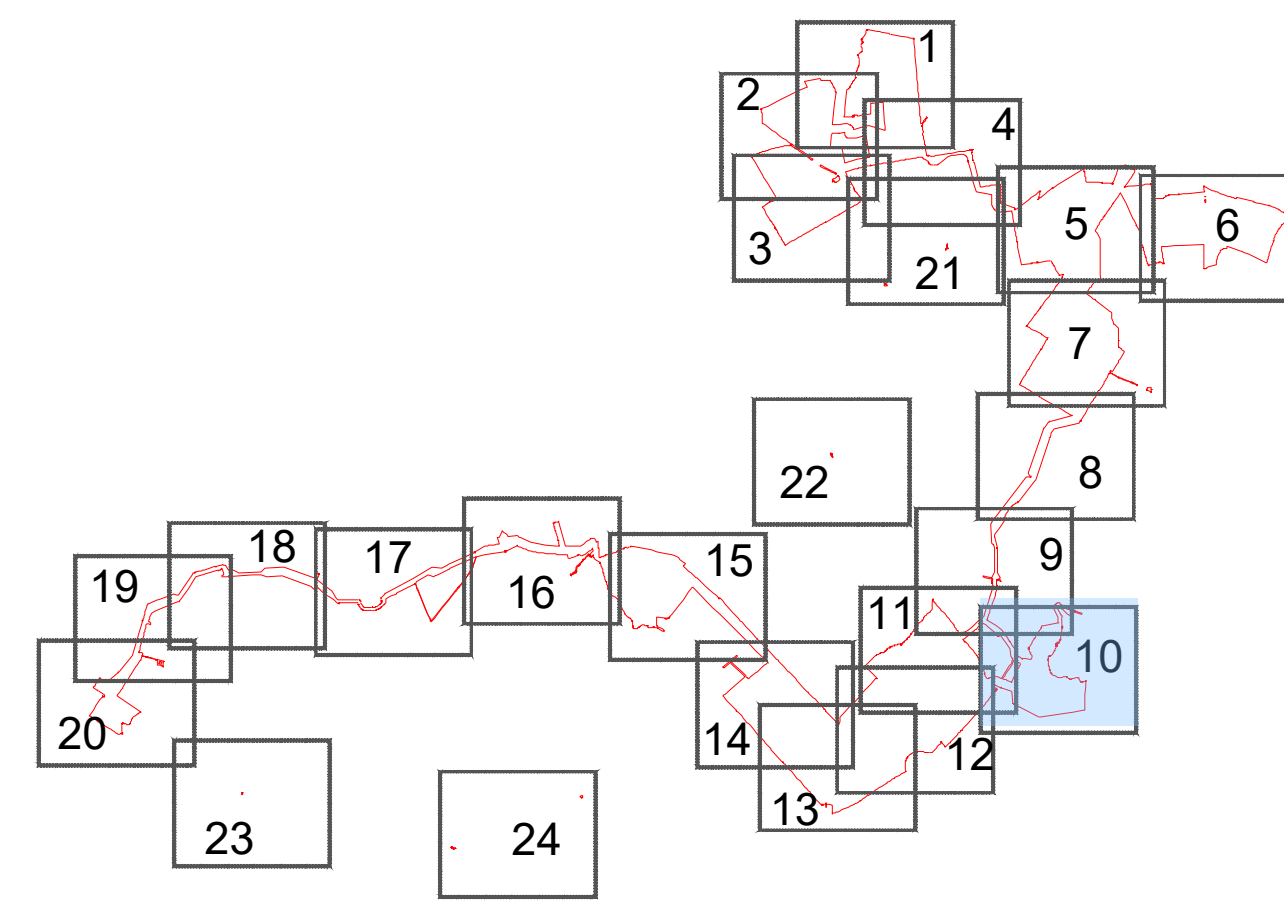
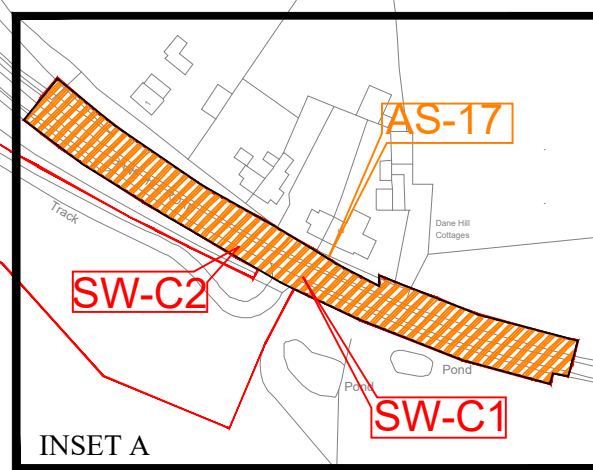
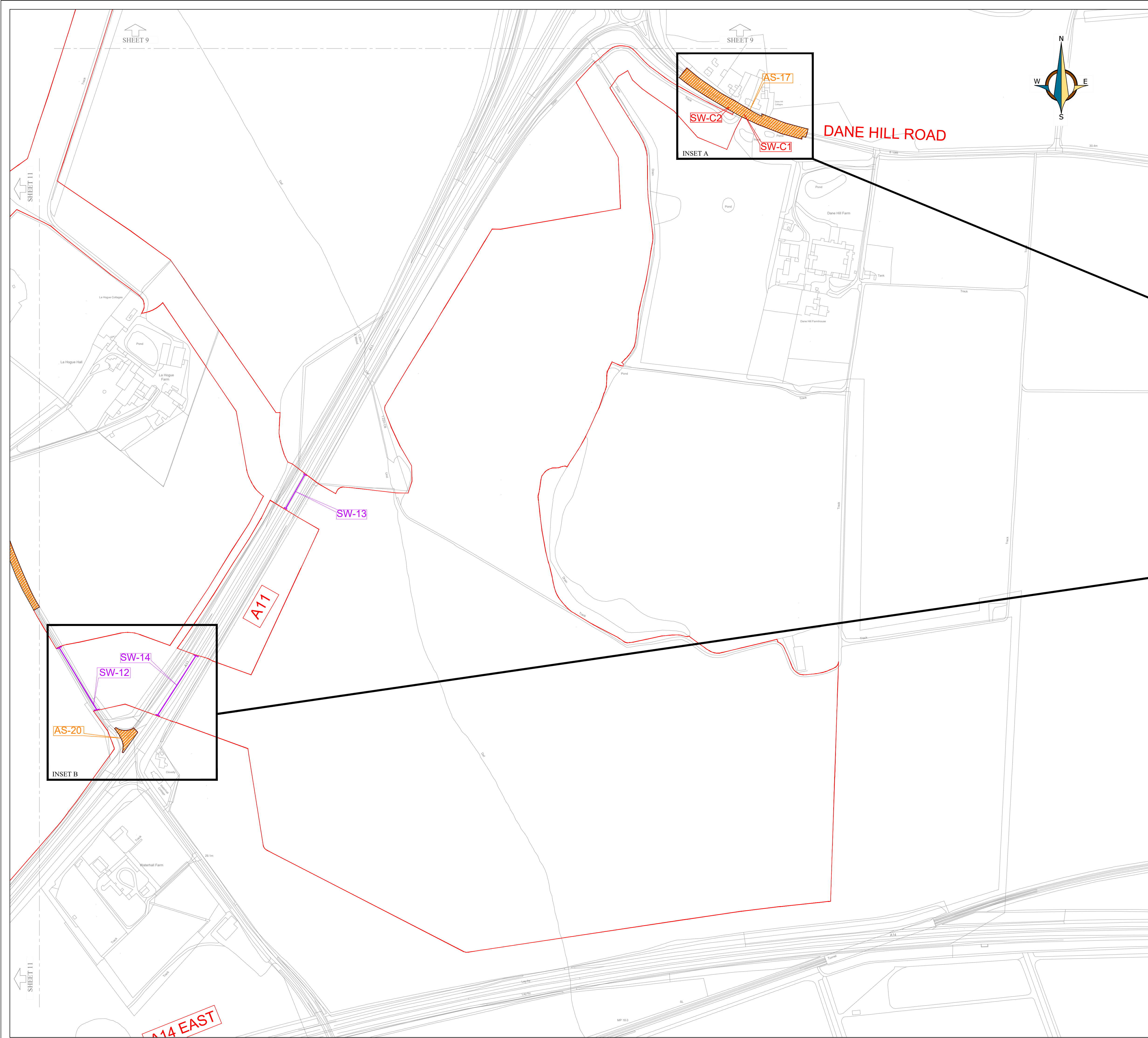
- THE ORDER LIMITS
- FORMATION OF A NEW ACCESS TO THE HIGHWAY OR ALTERATION OR IMPROVEMENT OF AN EXISTING ACCESS TO THE HIGHWAY
- ALTERATION OF STREETS
- STREET WORKS
- AUTHORISATION OF USE OF MOTOR VEHICLES OVER PUBLIC RIGHTS OF WAY

- NOTES:
- The Access and Rights of Way Plans should be read in conjunction with the Development Consent Order and the documents to be certified under it, in particular articles 8, 9, 10, 11 and 12 of, and Schedules 4, 5, 6 and 7 to, the Development Consent Order.
  - For information relating to the proposed temporary closure of roads and public rights of way, please see the Traffic Regulation Measures Plans - Temporary Road Closures.
  - The purple lines denoting street works and the green lines denoting the authorisation of the use of motor vehicles over public rights of way are located either along the centreline of the street or public right of way to which they relate, or adjacent to it.

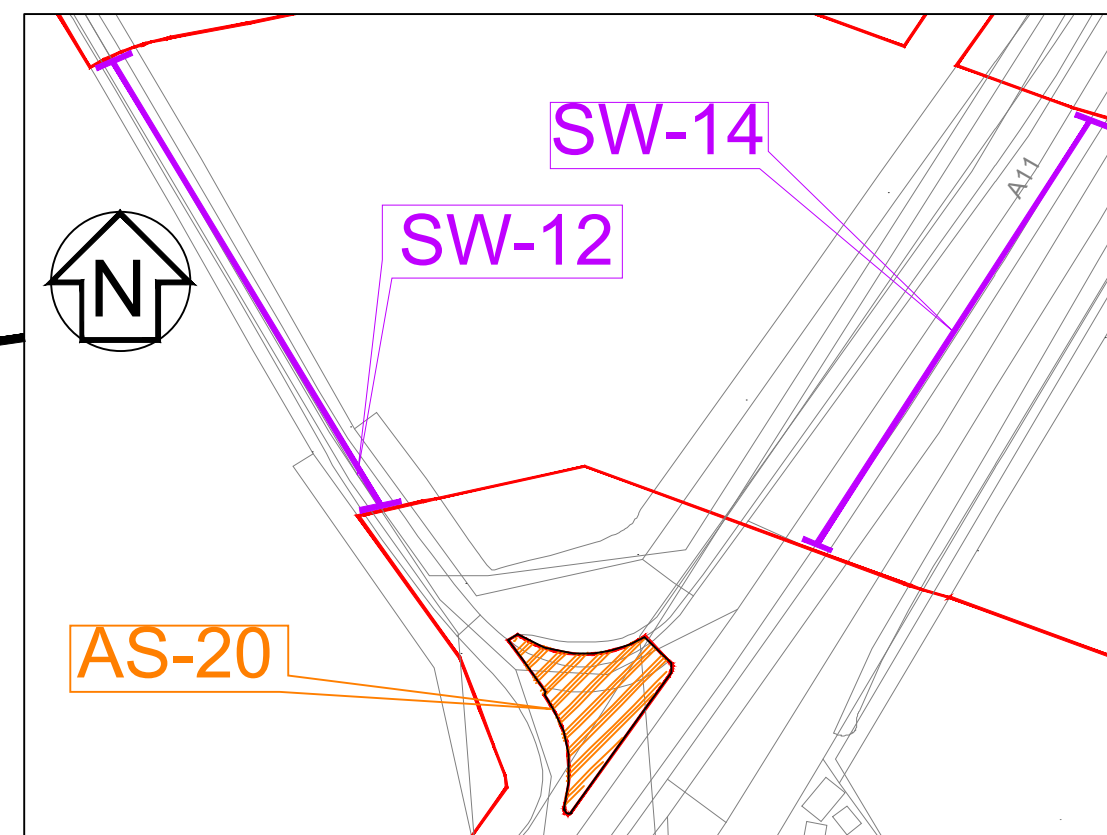
Rev. : 0	18/11/2021	
 PS Renewables Green Energy Investments		
PROJECT:	SUNNICA ENERGY FARM DEVELOPMENT CONSENT ORDER (DCO)	
COMPANY:	PS RENEWABLES	
LAYOUT:	IP (APFP) REGULATION 5(2) (K) - ACCESS AND RIGHTS OF WAY PLANS SHEET 09 OF 24 Document Reference 2.3	
DRAW BY:	Sergio Serna	PS RENEWABLES:
DESIGN BY:	Nacho Perez - Laura Picazo	5 Sustranga Estate Maidenhead, Berkshire SL6 6QL
CHECK BY:	David Ortiz	
DATE:	18/11/2021	SCALE:
		1:2,500
		SIZE:
		A1

LA HOGUE ROAD





INSET A  
Scale 1:1500



INSET B  
Scale 1:1500

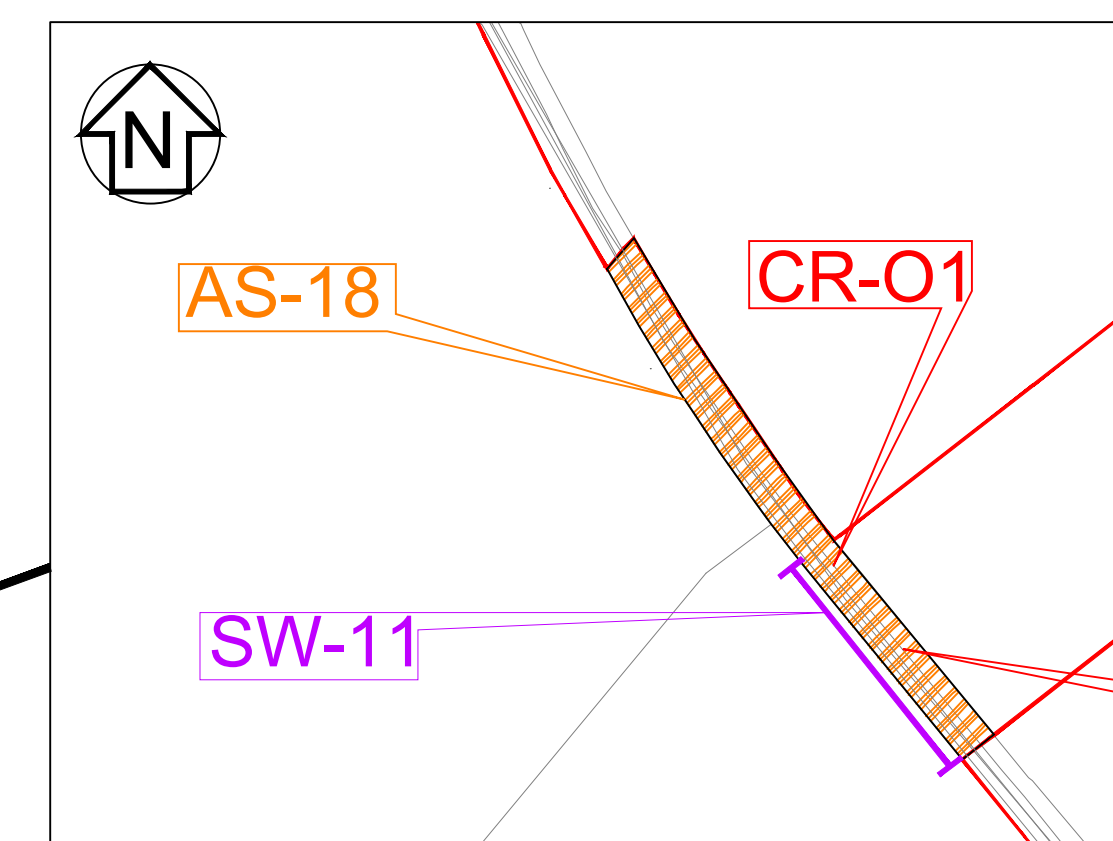
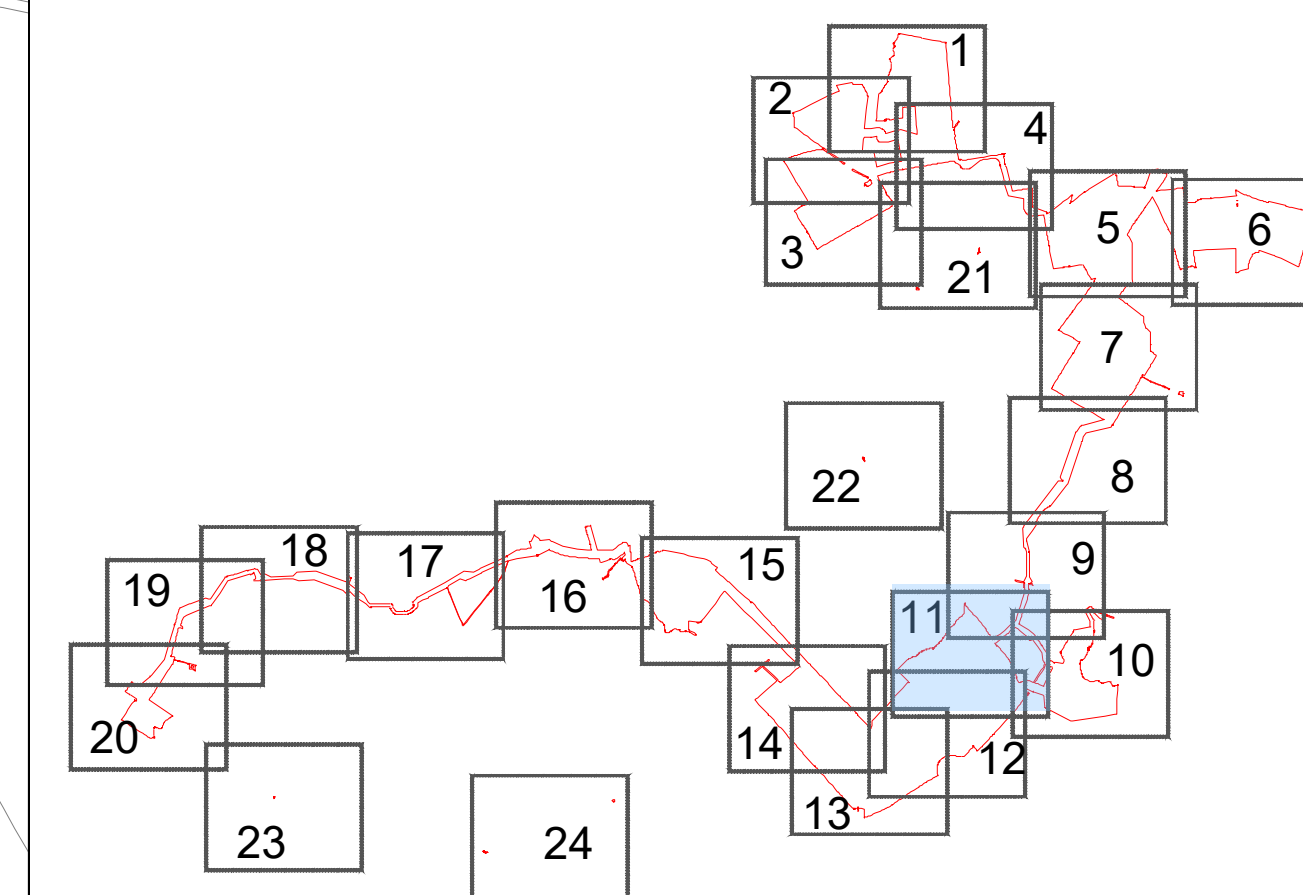
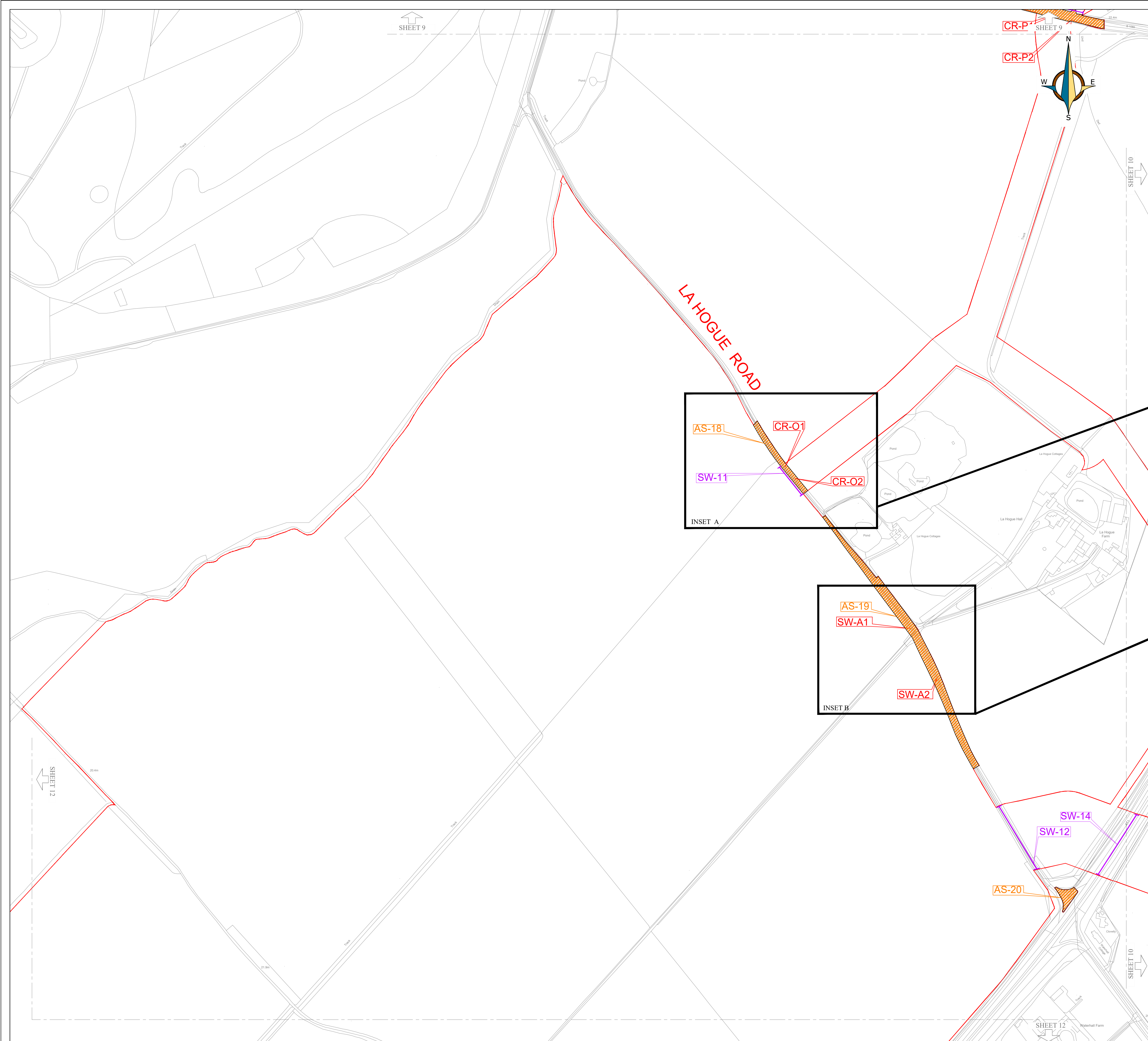
- THE ORDER LIMITS
- FORMATION OF A NEW ACCESS TO THE HIGHWAY OR ALTERATION OR IMPROVEMENT OF AN EXISTING ACCESS TO THE HIGHWAY
- ALTERATION OF STREETS
- STREET WORKS
- AUTHORISATION OF USE OF MOTOR VEHICLES OVER PUBLIC RIGHTS OF WAY

NOTES:

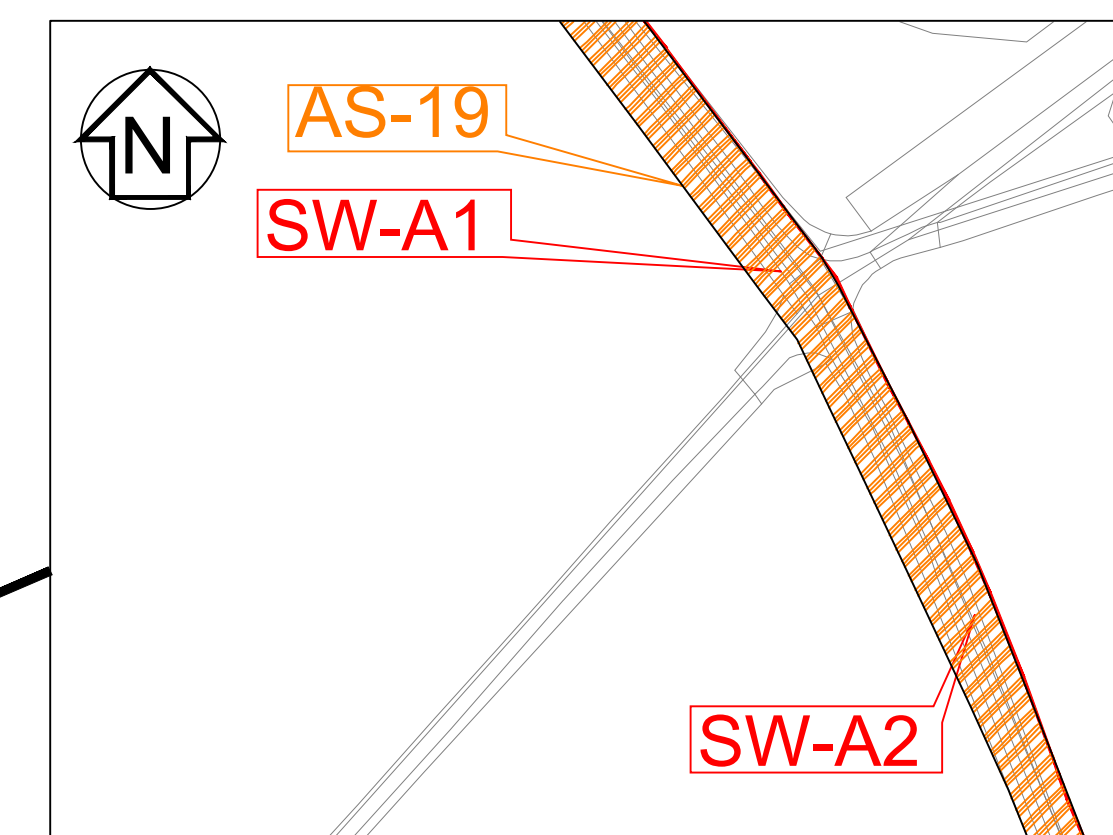
- The Access and Rights of Way Plans should be read in conjunction with the Development Consent Order and the documents to be certified under it, in particular articles 8, 9, 10, 11 and 12 of, and Schedules 4, 5, 6 and 7 to, the Development Consent Order.
- For information relating to the proposed temporary closure of roads and public rights of way, please see the Traffic Regulation Measures Plans - Temporary Road Closures.
- The purple lines denoting street works and the green lines denoting the authorisation of the use of motor vehicles over public rights of way are located either along the centreline of the street or public right of way to which they relate, or adjacent to it.

Rev. : 0	18/11/2021	
PROJECT:	SUNNICA ENERGY FARM DEVELOPMENT CONSENT ORDER (DCO)	
COMPANY:	PS RENEWABLES	
LAYOUT:	IP (APFP) REGULATION 5(2) (K) - ACCESS AND RIGHTS OF WAY PLANS SHEET 10 OF 24 Document Reference 2.3	
DRAW BY:	Sergio Serna	PS RENEWABLES
DESIGN BY:	Nacho Perez - Laura Picazo	5 Salsburg Estate, Maidenhead, Berkshire SL6 6QL
CHECK BY:	David Ortiz	
DATE:	18/11/2021	
SCALE:	1:2,500	
SIZE:	A1	











INSET A  
Scale 1:1500



INSET B  
Scale 1:1500

- |   |  |
|---|--|
|  | THE ORDER LIMITS   |
|  | FORMATION OF A NEW ACCESS TO THE HIGHWAY OR ALTERATION           |
|  | OR IMPROVEMENT OF AN EXISTING ACCESS TO THE HIGHWAY              |
|  | ALTERATION OF STREETS  |
|  | STREET WORKS   |
|  | AUTHORISATION OF USE OF MOTOR VEHICLES OVER PUBLIC RIGHTS OF WAY |

## NOTES:

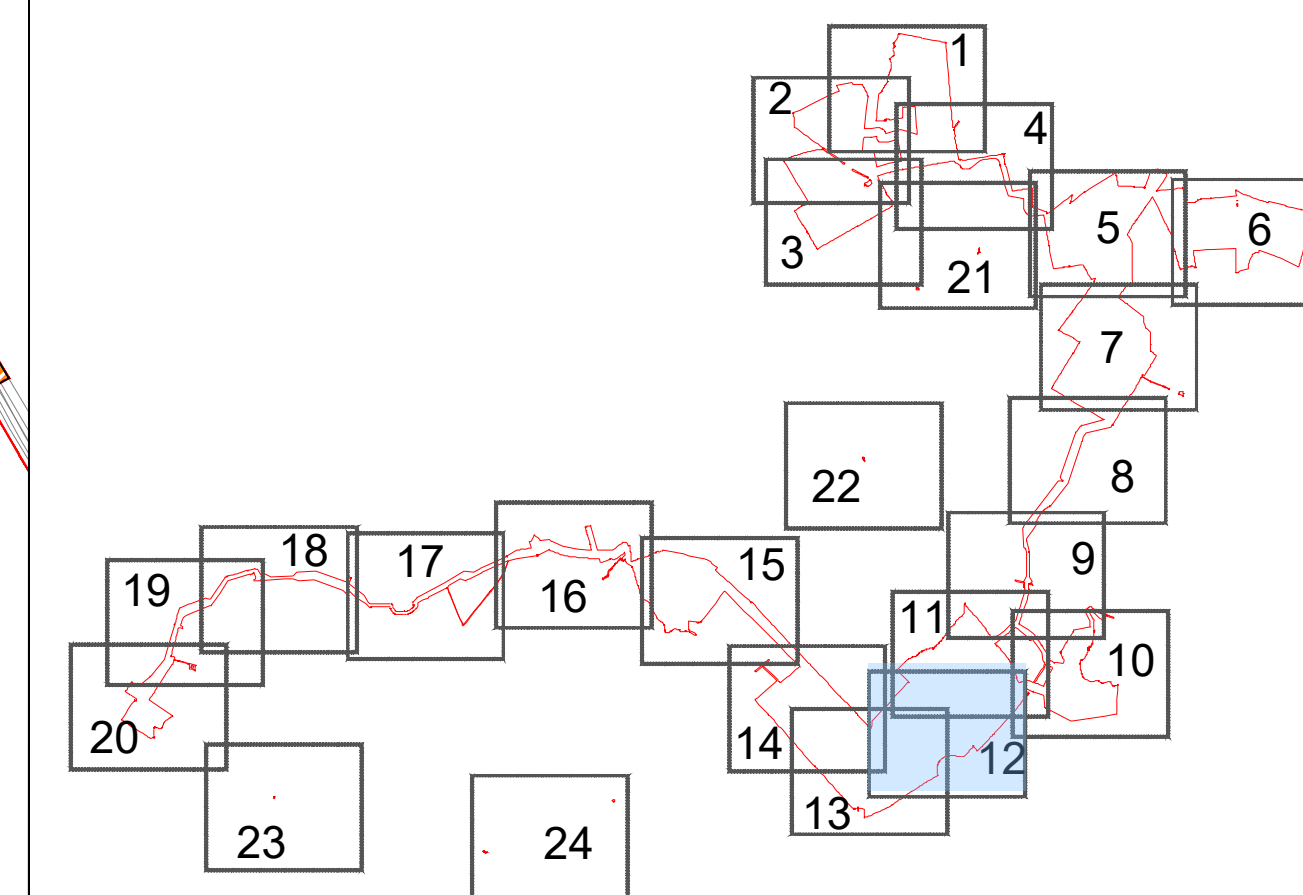
1. The Access and Rights of Way Plans should be read in conjunction with the Development Consent Order and the documents to be certified under it, in particular articles 8, 9, 10, 11 and 12 of, and Schedules 4, 5, 6 and 7 to, the Development Consent Order.
2. For information relating to the proposed temporary closure of roads and public rights of way, please see the Traffic Regulation Measures Plans - Temporary Road Closures.
3. The purple lines denoting street works and the green lines denoting the authorisation of the use of motor vehicles over public rights of way are located either along the centreline of the street or public right of way to which they relate, or adjacent to it.






Rev. : 0	18/11/2021	
----------	------------	--



PROJECT:	SUNNICA ENERGY FARM DEVELOPMENT CONSENT ORDER (DCO)		
COMPANY:	PS RENEWABLES		
LAYOUT:	IP (APPP) REGULATION 5(2) (K) - ACCESS AND RIGHTS OF WAY PLANS SHEET 11 of 24 Document Reference 2.3		
DRAWN BY:	Sergio Serna	PS RENEWABLES:	DATE: 18/11/2021
DESIGN BY:	Nacho Perez - Laura Picazo	1 Buildings Estate 2 Infrastructure, Services 3 LG 60.	SCALE: 1:2,500
CHECK BY:	David Ortiz		SIZE: A1.





- |   |   |
|---|---|
|  | THE ORDER LIMITS  |
|  | FORMATION OF A NEW ACCESS TO THE HIGHWAY OR ALTERATION<br>OR IMPROVEMENT OF AN EXISTING ACCESS TO THE HIGHWAY |
|  | ALTERATION OF STREETS   |
|  | STREET WORKS  |
|  | AUTHORISATION OF USE OF MOTOR VEHICLES OVER PUBLIC RIGHTS OF WAY  |

## NOTES:

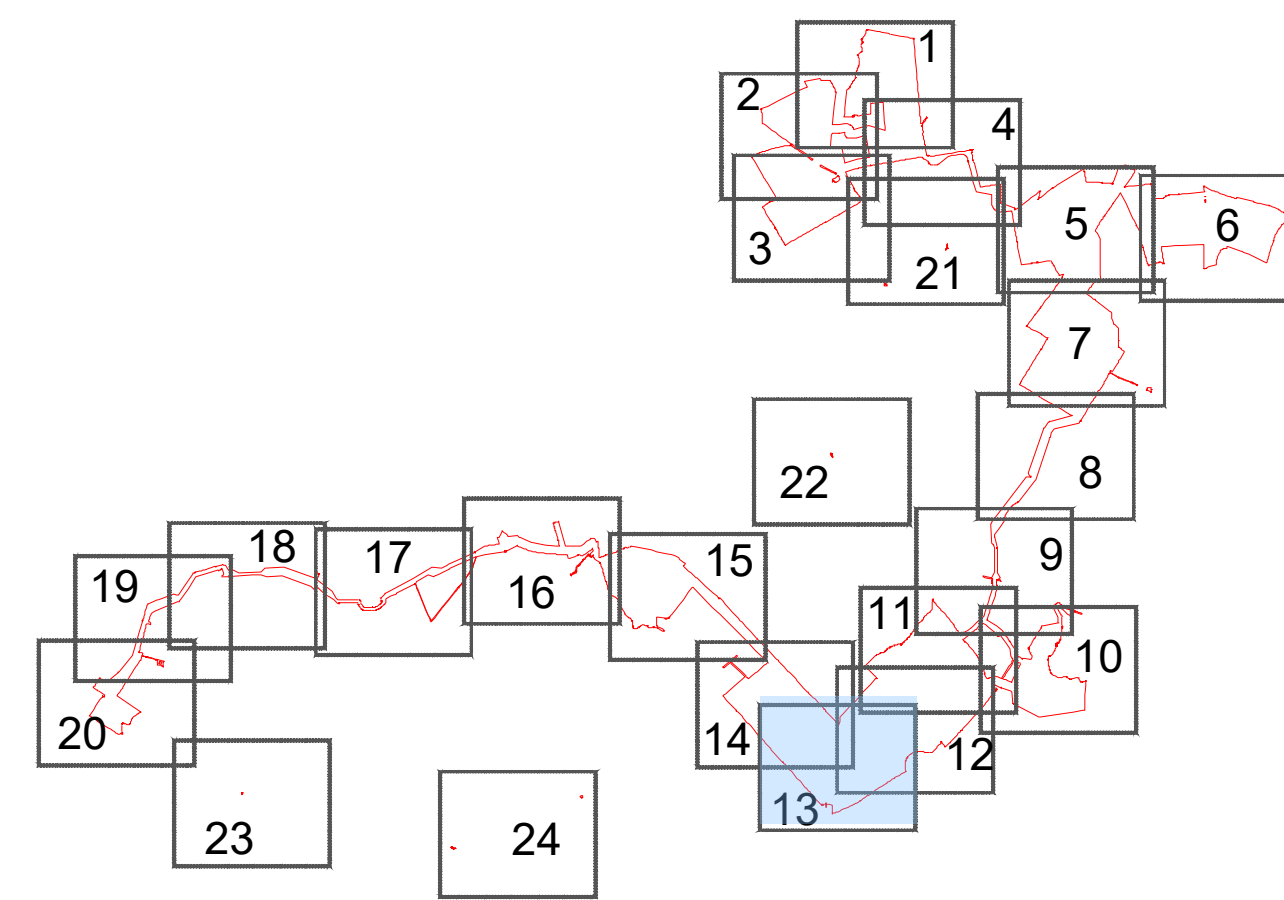
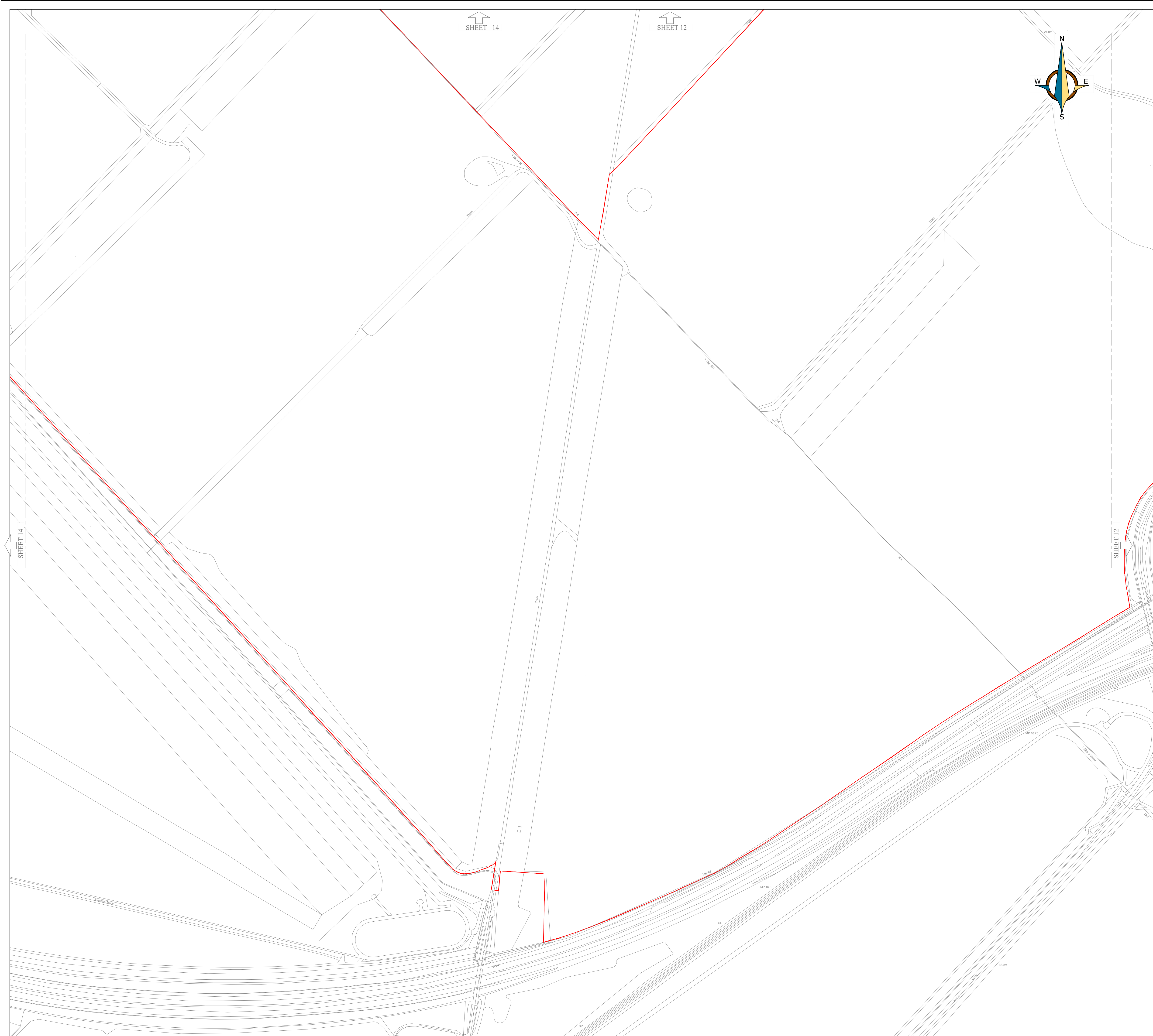
1. The Access and Rights of Way Plans should be read in conjunction with the Development Consent Order and the documents to be certified under it, in particular articles 8, 9, 10, 11 and 12 of, and Schedules 4, 5, 6 and 7 to, the Development Consent Order.
2. For information relating to the proposed temporary closure of roads and public rights of way, please see the Traffic Regulation Measures Plans - Temporary Road Closures.
3. The purple lines denoting street works and the green lines denoting the authorisation of the use of motor vehicles over public rights of way are located either along the centreline of the street or public right of way to which they relate, or adjacent to it.

Rev. : 0	18/11/2021	
----------	------------	--



PROJECT:	SUNNICA ENERGY FARM DEVELOPMENT CONSENT ORDER (DCO)		
COMPANY:	PS RENEWABLES		
LAYOUT:	IP (APPP) REGULATION 5(2) (K) - ACCESS AND RIGHTS OF WAY PLANS SHEET 12 OF 24 Document Reference 2.3		
DRAW BY:	Sergio Serna	PS RENEWABLES: 1 Buildings Estate Maintenance, Bathurst SL6 SOL.	DATE: 18/11/2021
DESIGN BY:	Nacho Perez - Laura Picazo		SCALE: 1:2500
CHECK BY:	David Ortiz		SIZE: A1






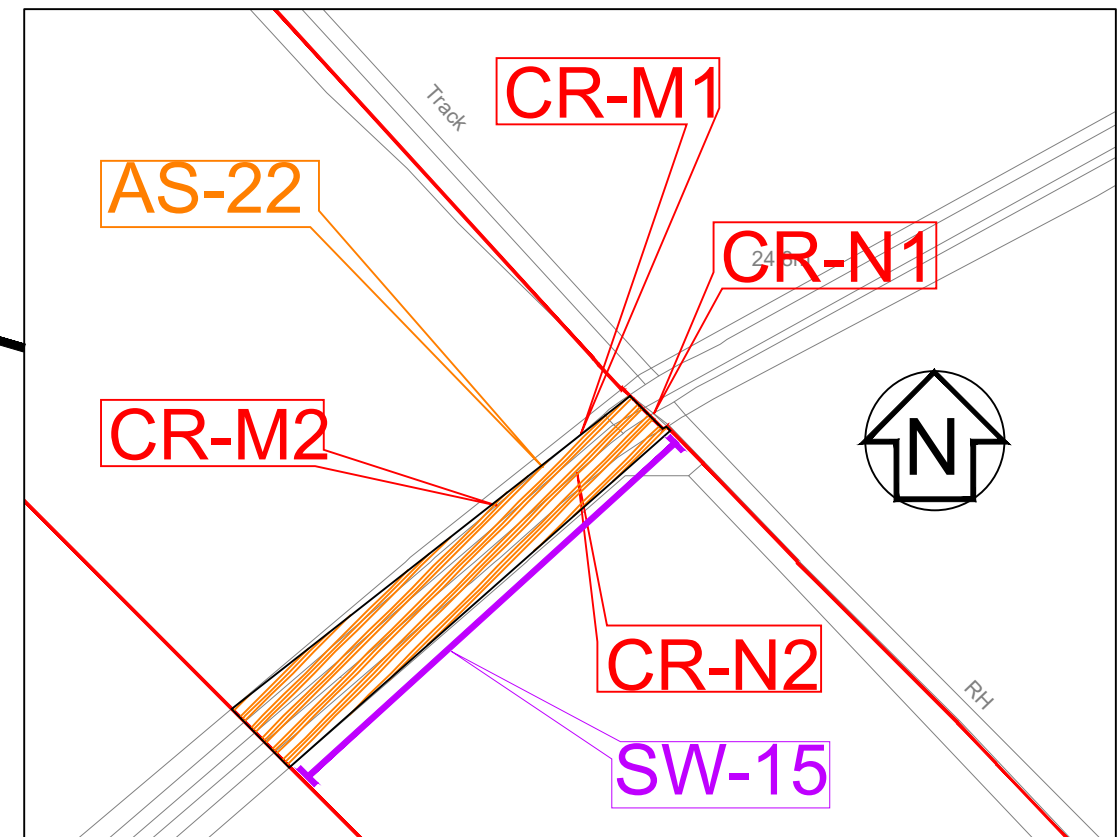
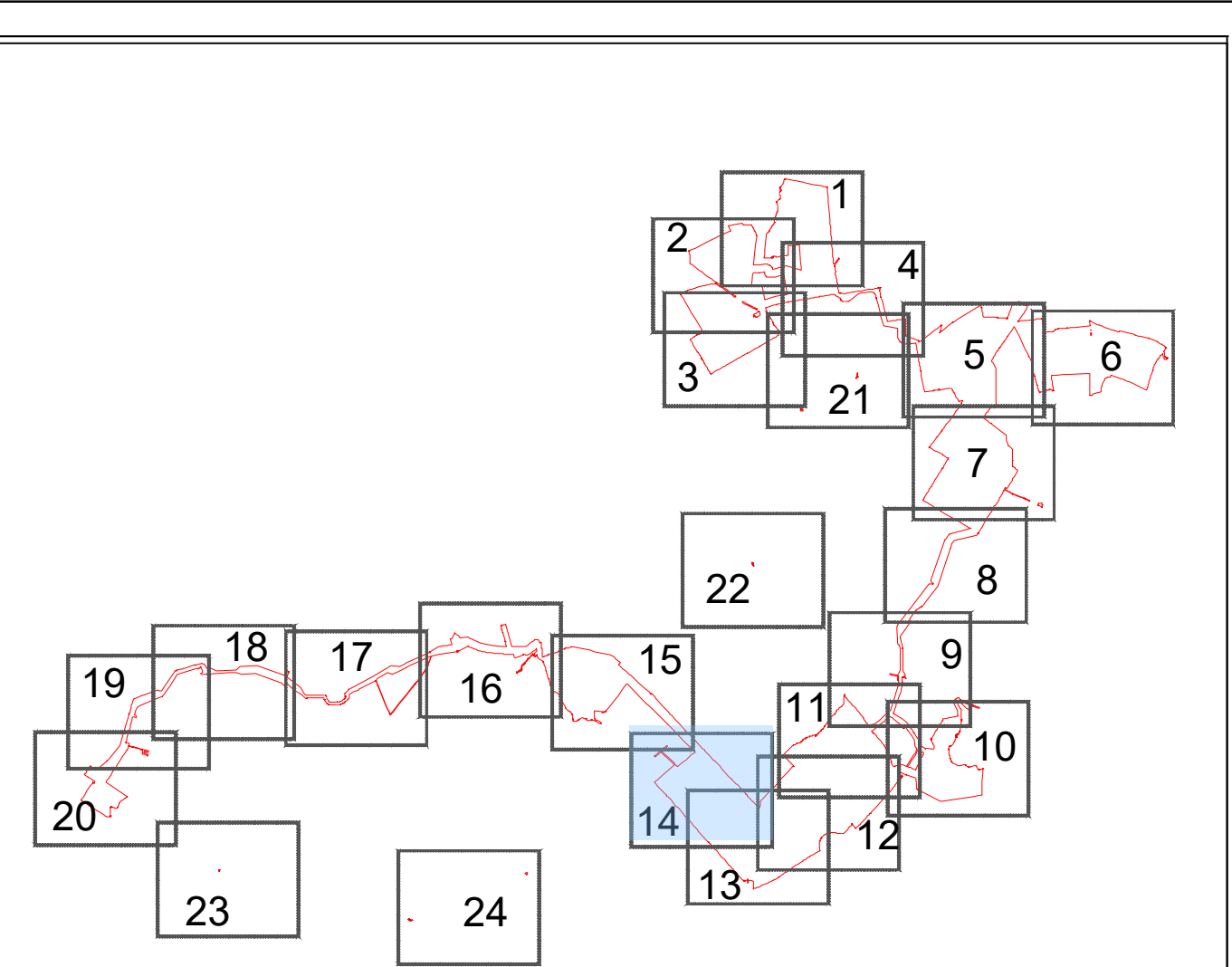
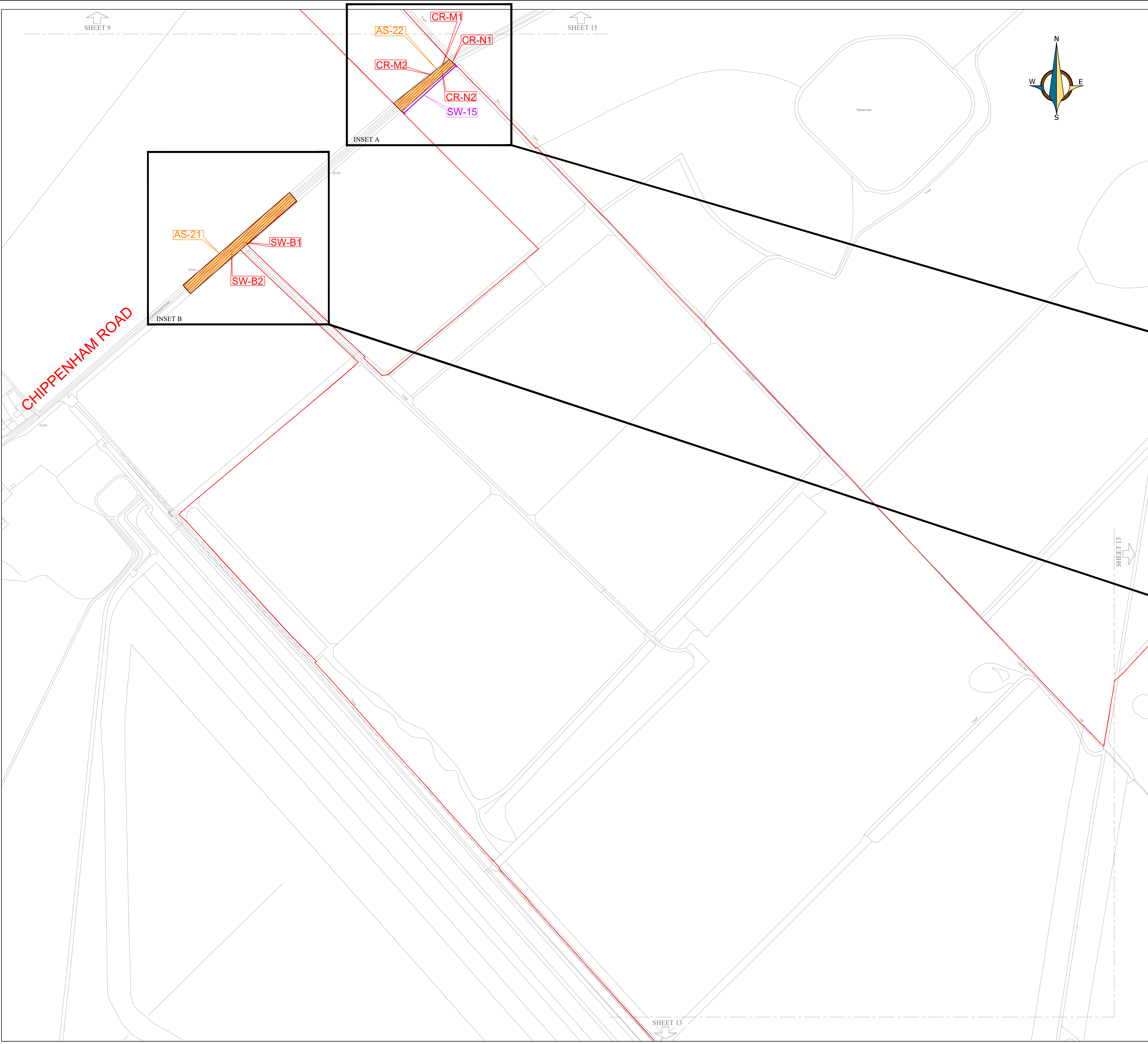
- THE ORDER LIMITS
- FORMATION OF A NEW ACCESS TO THE HIGHWAY OR ALTERATION OR IMPROVEMENT OF AN EXISTING ACCESS TO THE HIGHWAY
- ALTERATION OF STREETS
- STREET WORKS
- AUTHORISATION OF USE OF MOTOR VEHICLES OVER PUBLIC RIGHTS OF WAY

NOTES:

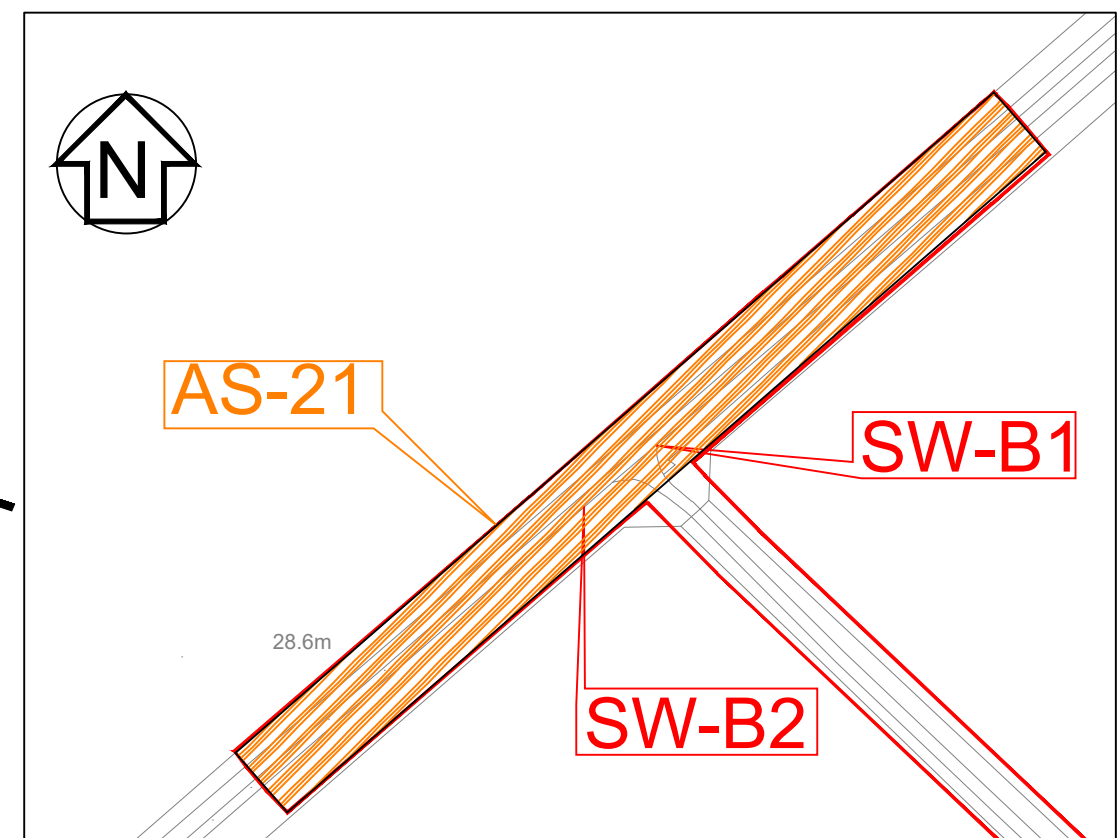
- The Access and Rights of Way Plans should be read in conjunction with the Development Consent Order and the documents to be certified under it, in particular articles 6, 9, 10, 11 and 12 of, and Schedules 4, 5, 6 and 7 to, the Development Consent Order.
- For information relating to the proposed temporary closure of roads and public rights of way, please see the Traffic Regulation Measures Plans - Temporary Road Closures.
- The purple lines denoting street works and the green lines denoting the authorisation of the use of motor vehicles over public rights of way are located either along the centreline of the street or public right of way to which they relate, or adjacent to it.

Rev. : 0		18/11/2021			
<div><div><b>PS Renewables</b> Green Energy Investments</div></div>					
PROJECT:		SUNNICA ENERGY FARM DEVELOPMENT CONSENT ORDER (DCO)			
COMPANY:		PS RENEWABLES			
LAYOUT:		IP (APFP) REGULATION 5(2) (K) - ACCESS AND RIGHTS OF WAY PLANS SHEET 13 OF 24 Document Reference 2.3			
DRAW BY:		Sergio Serna		PS RENEWABLES:	
DESIGN BY:		Nacho Perez - Laura Picazo		5 Badingra Estate Mademadene, Benavite SLU 604	
CHECK BY:		David Ortiz		DATE: 18/11/2021 SCALE: 1:2.500 SIZE: A1	





INSET A  
Scale 1:1500




INSET B  
Scale 1:1500

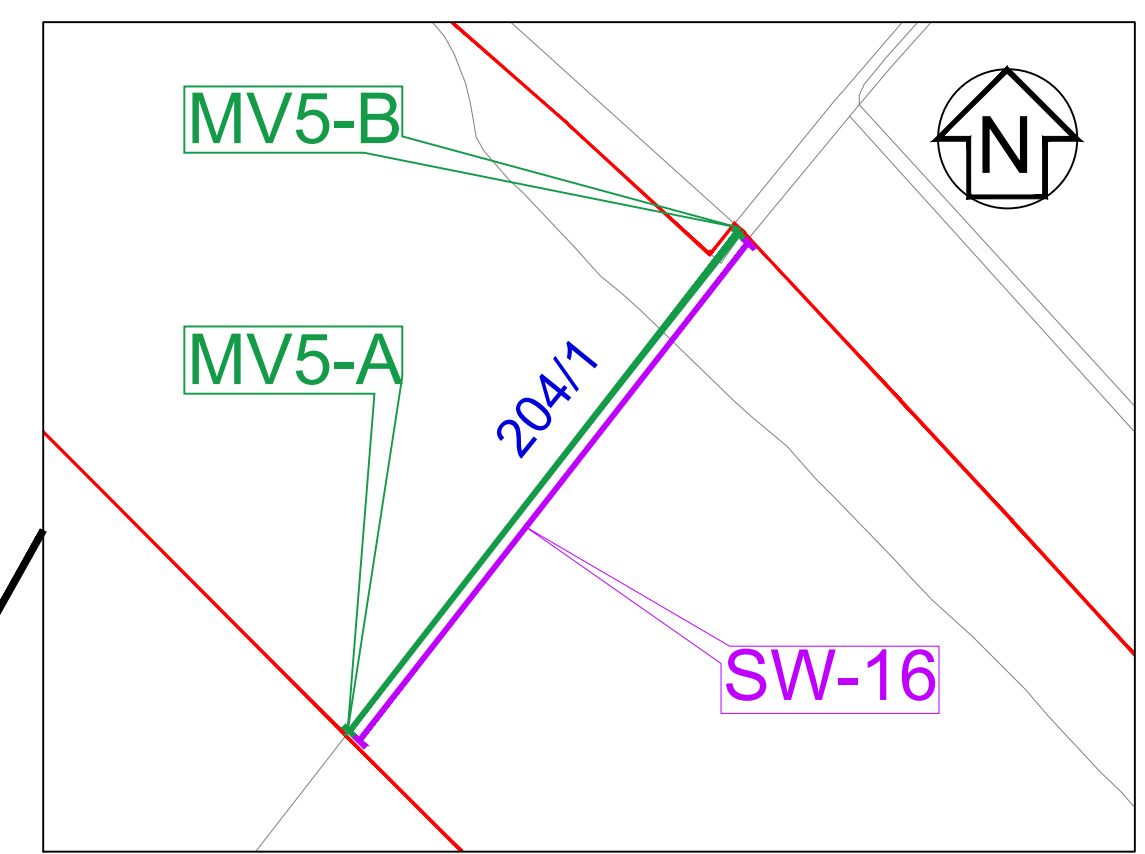
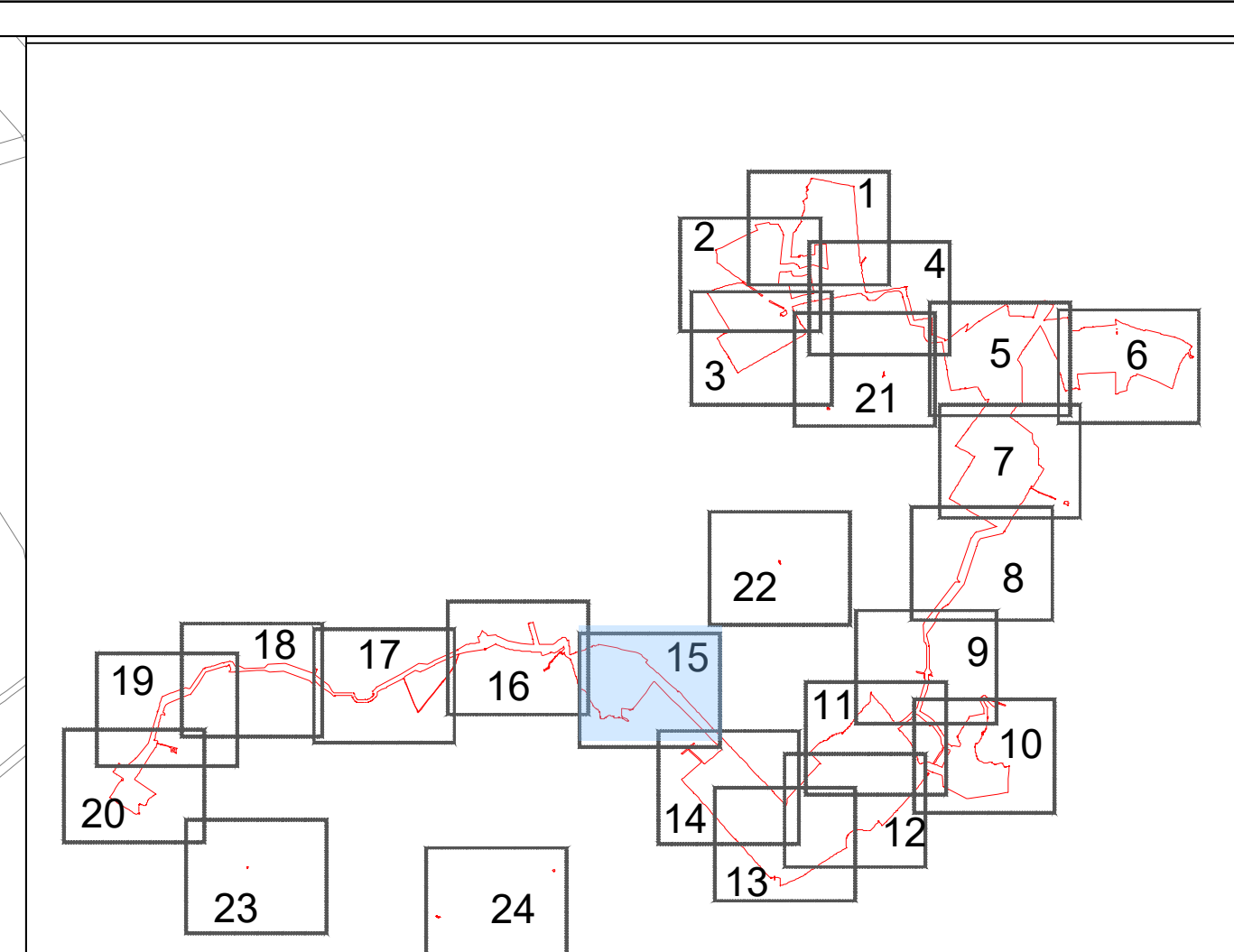
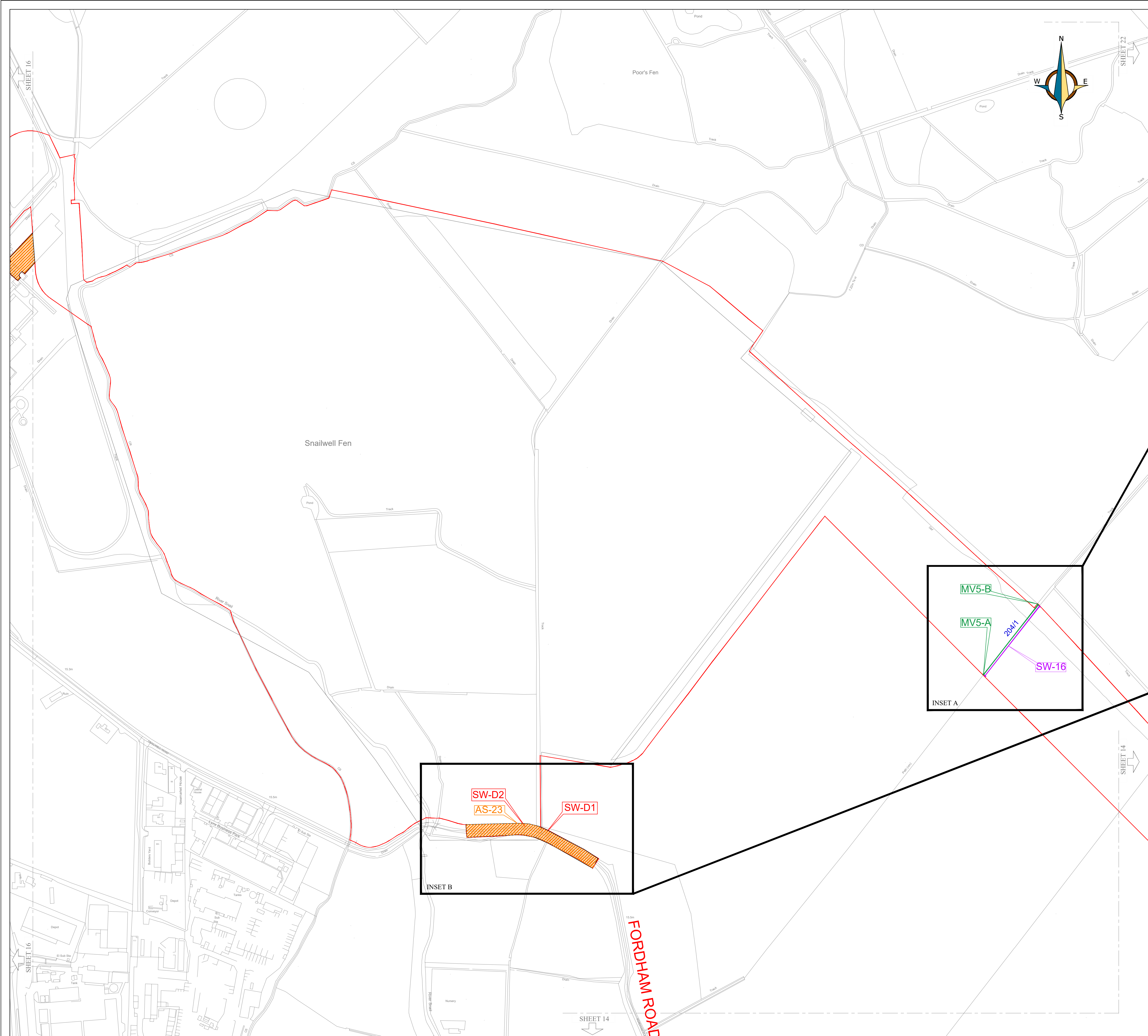
- THE ORDER LIMITS
- FORMATION OF A NEW ACCESS TO THE HIGHWAY OR ALTERATION OR IMPROVEMENT OF AN EXISTING ACCESS TO THE HIGHWAY
- ALTERATION OF STREETS
- STREET WORKS
- AUTHORISATION OF USE OF MOTOR VEHICLES OVER PUBLIC RIGHTS OF WAY

NOTES:

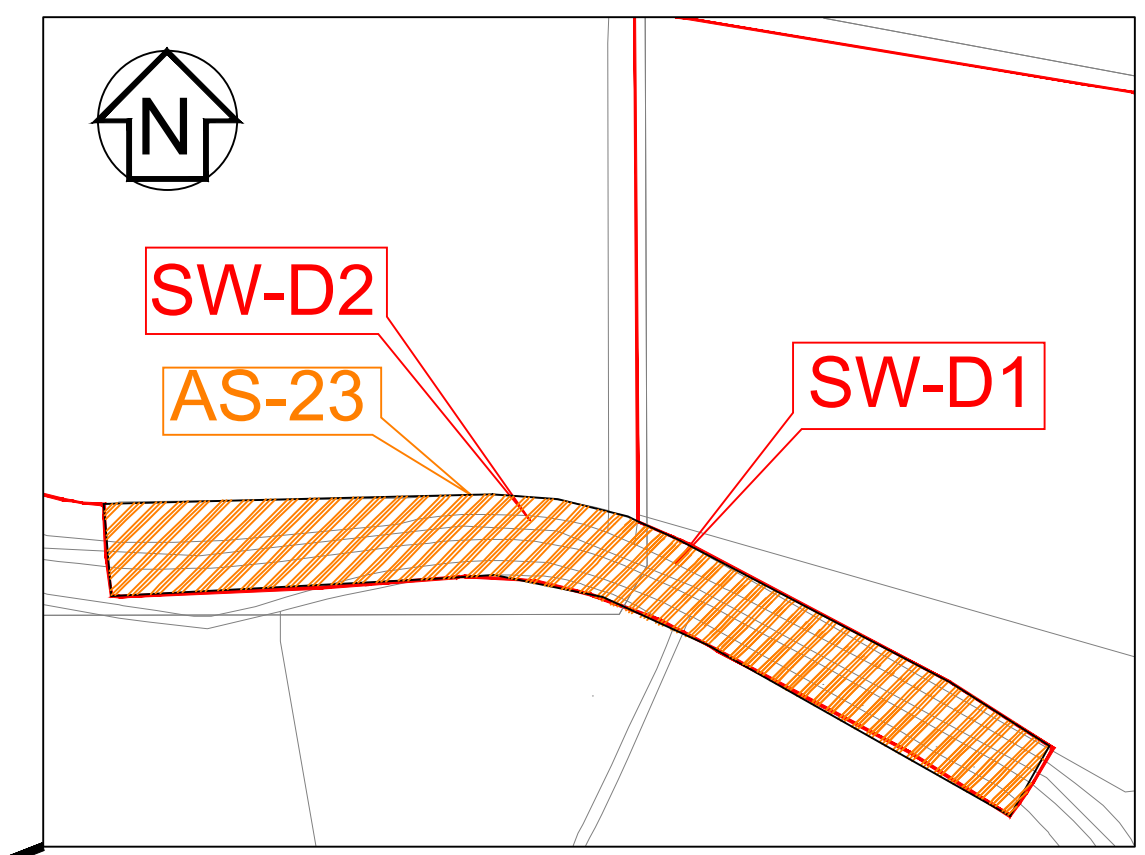
- The Access and Rights of Way Plans should be read in conjunction with the Development Consent Order and the documents to be certified under it, in particular articles 6, 9, 10, 11 and 12 of, and Schedules 4, 5, 6 and 7 to, the Development Consent Order.
- For information relating to the proposed temporary closure of roads and public rights of way, please see the Traffic Regulation Measures Plans - Temporary Road Closures.
- The purple lines denoting street works and the green lines denoting the authorisation of the use of motor vehicles over public rights of way are located either along the centreline of the street or public right of way to which they relate, or adjacent to it.

Rev. : 0	18/11/2021	
 Green Energy Investments		
PROJECT:	SUNNICA ENERGY FARM DEVELOPMENT CONSENT ORDER (DCO)	
COMPANY:	PS RENEWABLES	
LAYOUT:	IP (APFP) REGULATION 5(2) (K) - ACCESS AND RIGHTS OF WAY PLANS SHEET 14 OF 24 Document Reference 2.3	
DRAW BY:	Sergio Serna	PS RENEWABLES:
DESIGN BY:	Nacho Perez - Laura Picazo	5 Substancia Estate
CHECK BY:	David Ortiz	Mastermind, Benavito
		SLI 604
DATE:	18/11/2021	SCALE:
		1:2,500
		SIZE:
		A1






INSET S  
Scale 1:1500

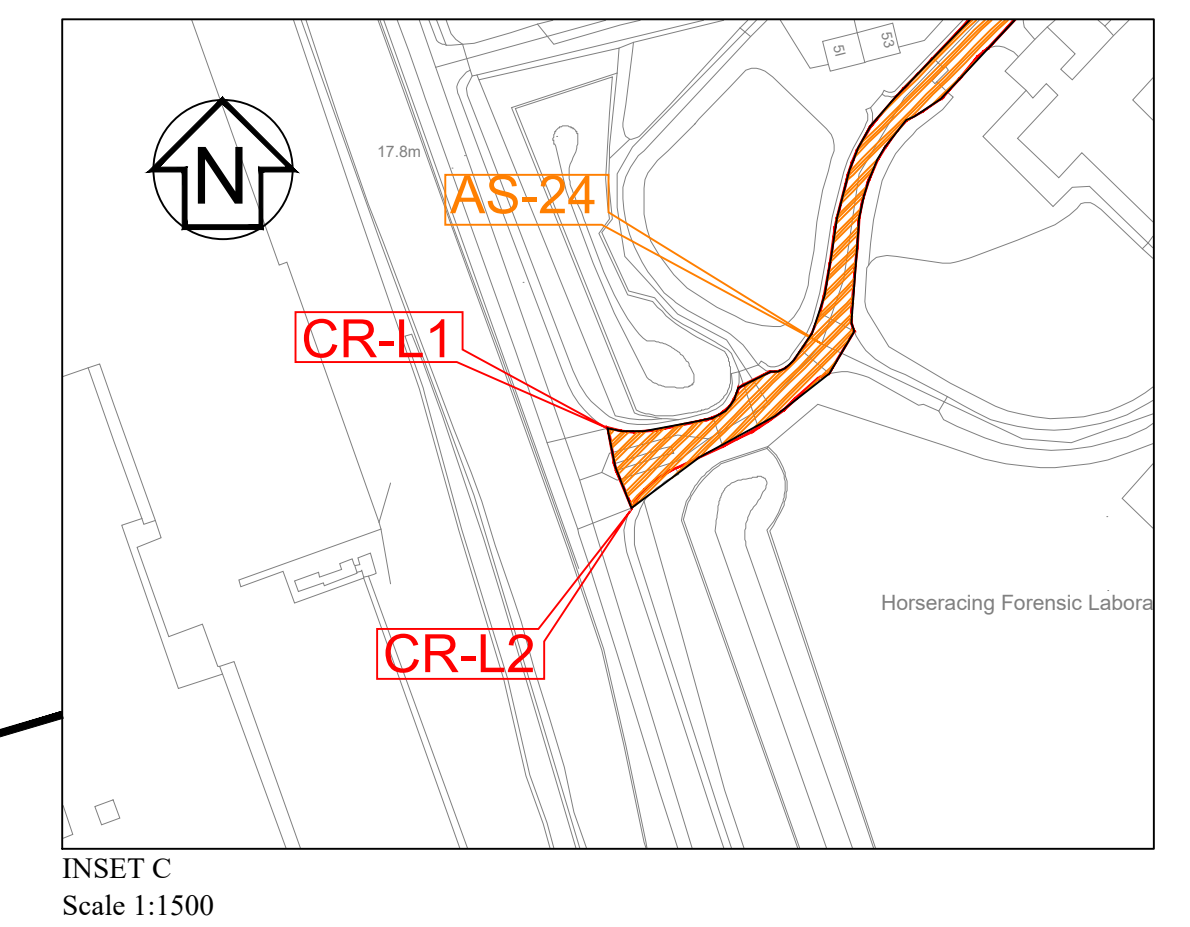
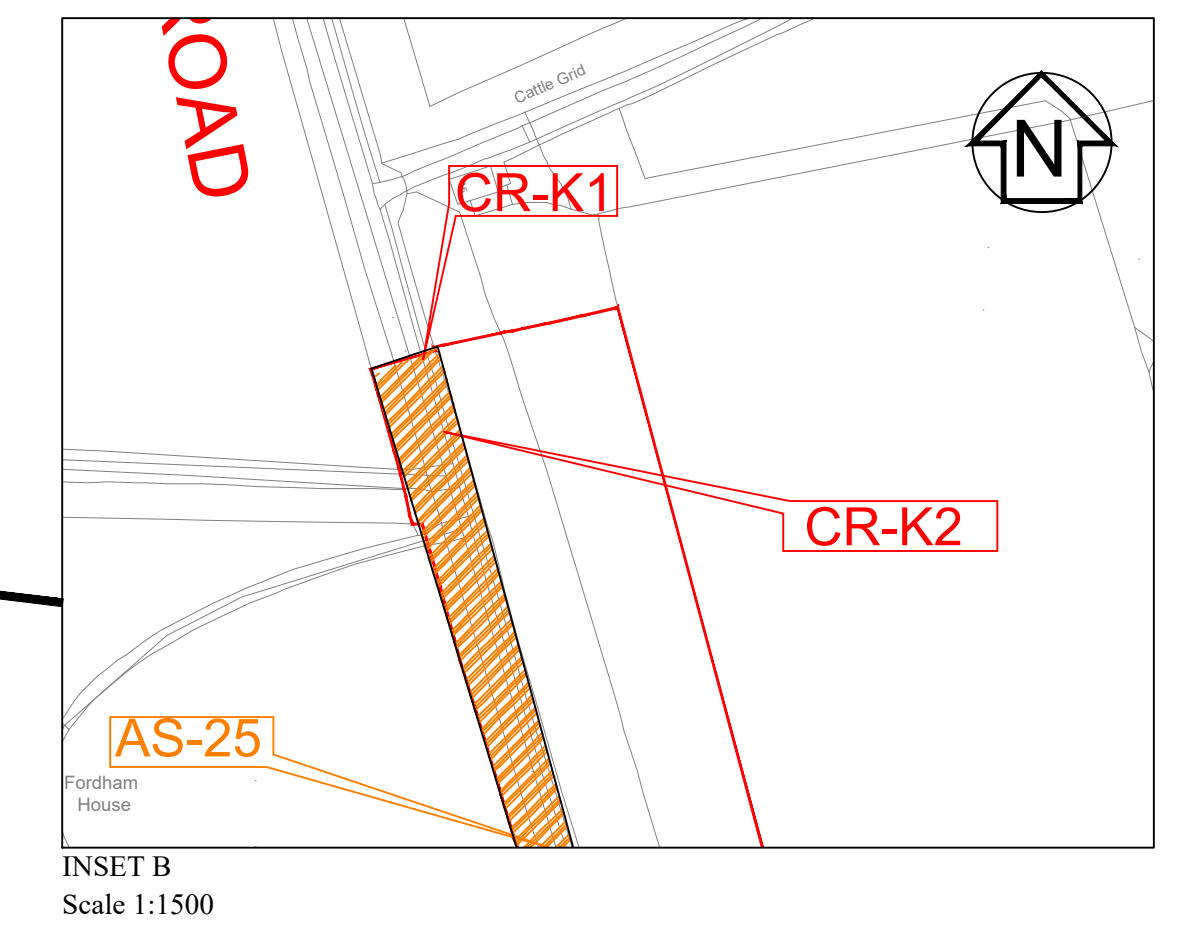
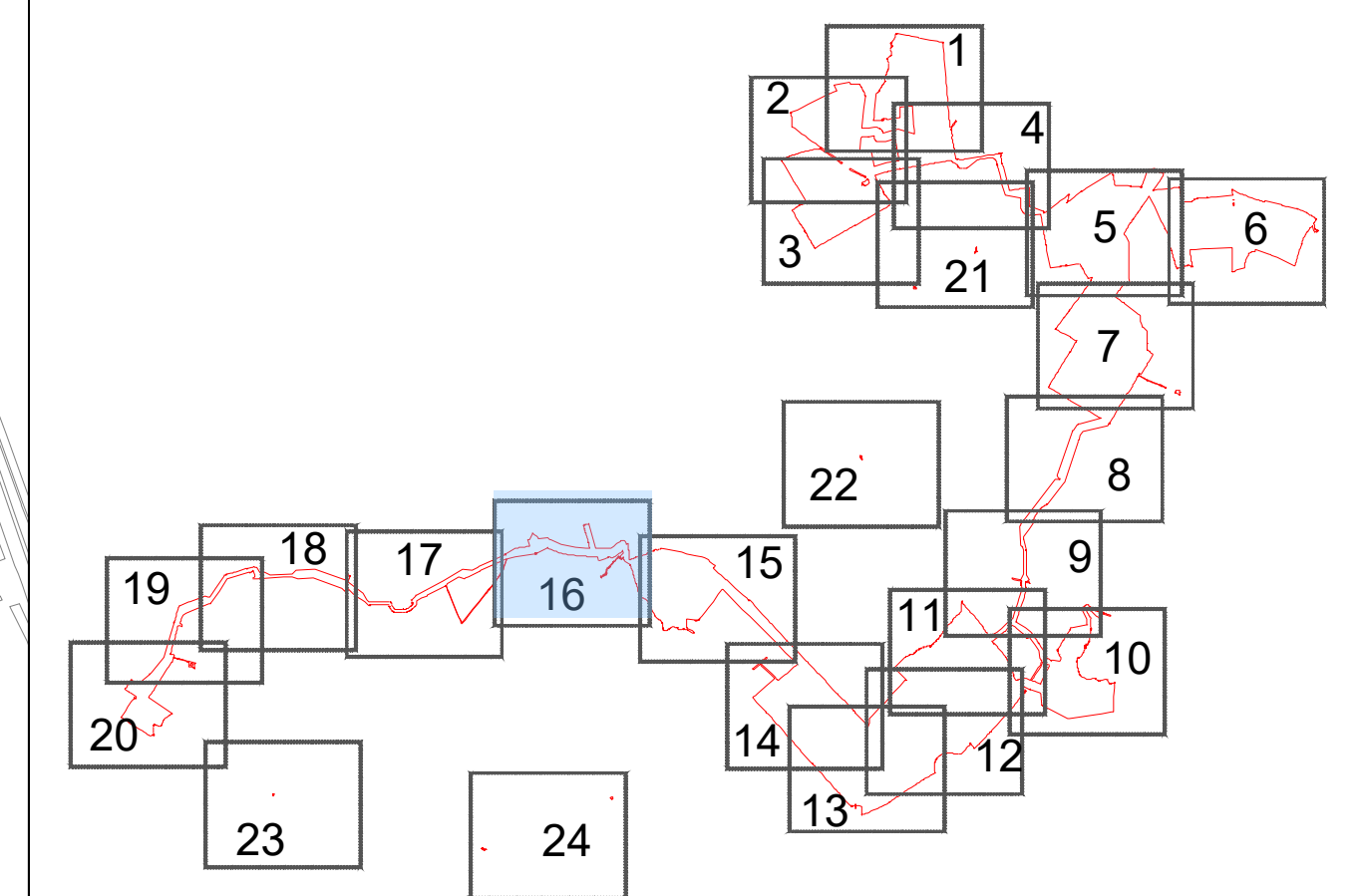
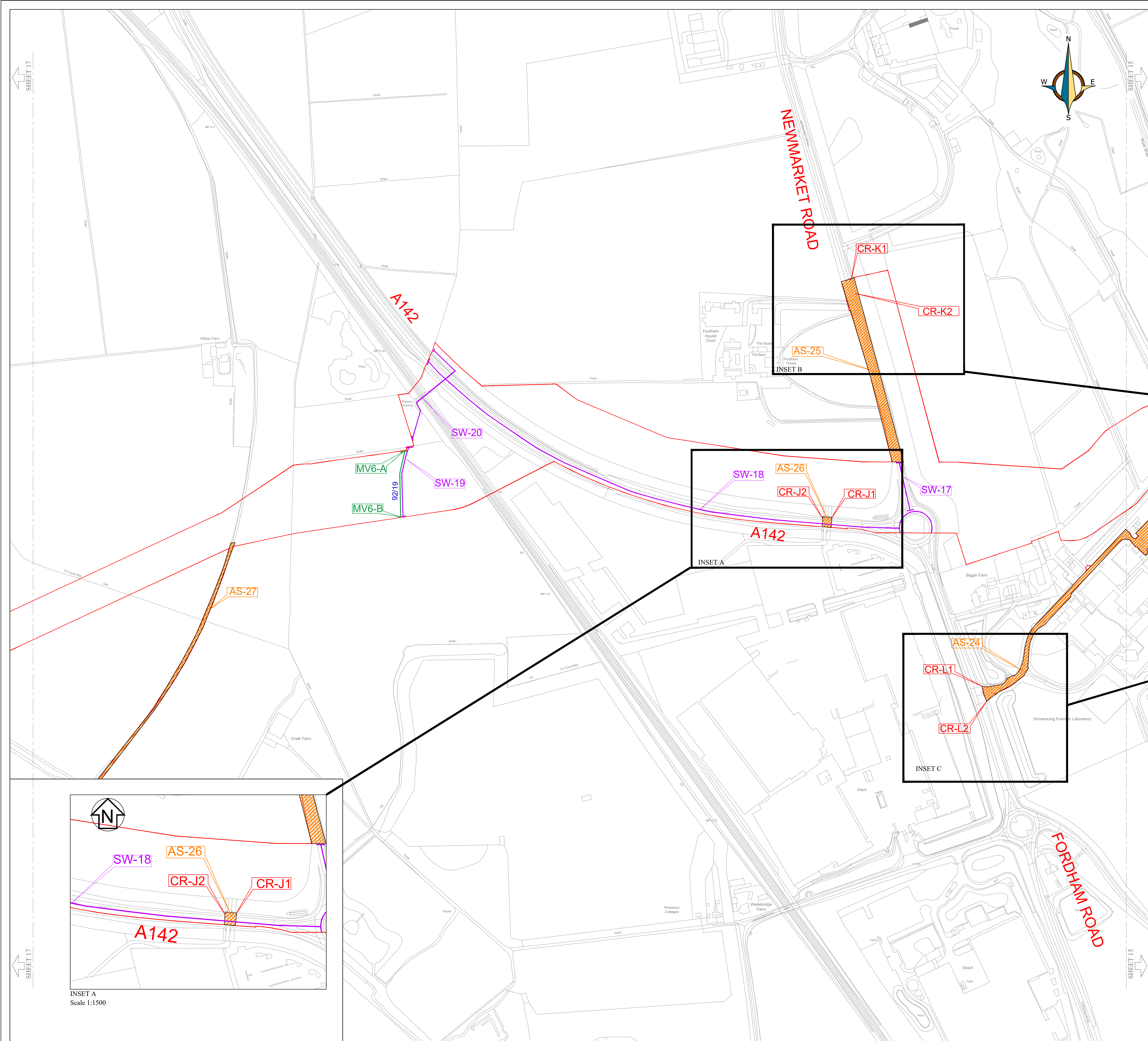






INSET T  
Scale 1:1500

- THE ORDER LIMITS
- FORMATION OF A NEW ACCESS TO THE HIGHWAY OR ALTERATION OR IMPROVEMENT OF AN EXISTING ACCESS TO THE HIGHWAY
- ALTERATION OF STREETS
- STREET WORKS
- AUTHORISATION OF USE OF MOTOR VEHICLES OVER PUBLIC RIGHTS OF WAY
- NOTES:
- The Access and Rights of Way Plans should be read in conjunction with the Development Consent Order and the documents to be certified under it, in particular articles 8, 9, 10, 11 and 12 of, and Schedules 4, 5, 6 and 7 to, the Development Consent Order.
  - For information relating to the proposed temporary closure of roads and public rights of way, please see the Traffic Regulation Measures Plans - Temporary Road Closures.
  - The purple lines denoting street works and the green lines denoting the authorisation of the use of motor vehicles over public rights of way are located either along the centreline of the street or public right of way to which they relate, or adjacent to it.

Rev. : 0	18/11/2021	
 PS Renewables Green Energy Investments		
PROJECT:	SUNNICA ENERGY FARM DEVELOPMENT CONSENT ORDER (DCO)	
COMPANY:	PS RENEWABLES	
LAYOUT:	IP (APFP) REGULATION 5(2) (K) - ACCESS AND RIGHTS OF WAY PLANS SHEET 15 OF 24 Document Reference 2.3	
DRAW BY:	Sergio Serna	PS RENEWABLES
DESIGN BY:	Nacho Perez - Laura Picazo	5 Sustranga Estate Maidenhead, Berkshire SL6 6QL
CHECK BY:	David Ortiz	
DATE:	18/11/2021	
SCALE:	1:2,500	
SIZE:	A1	






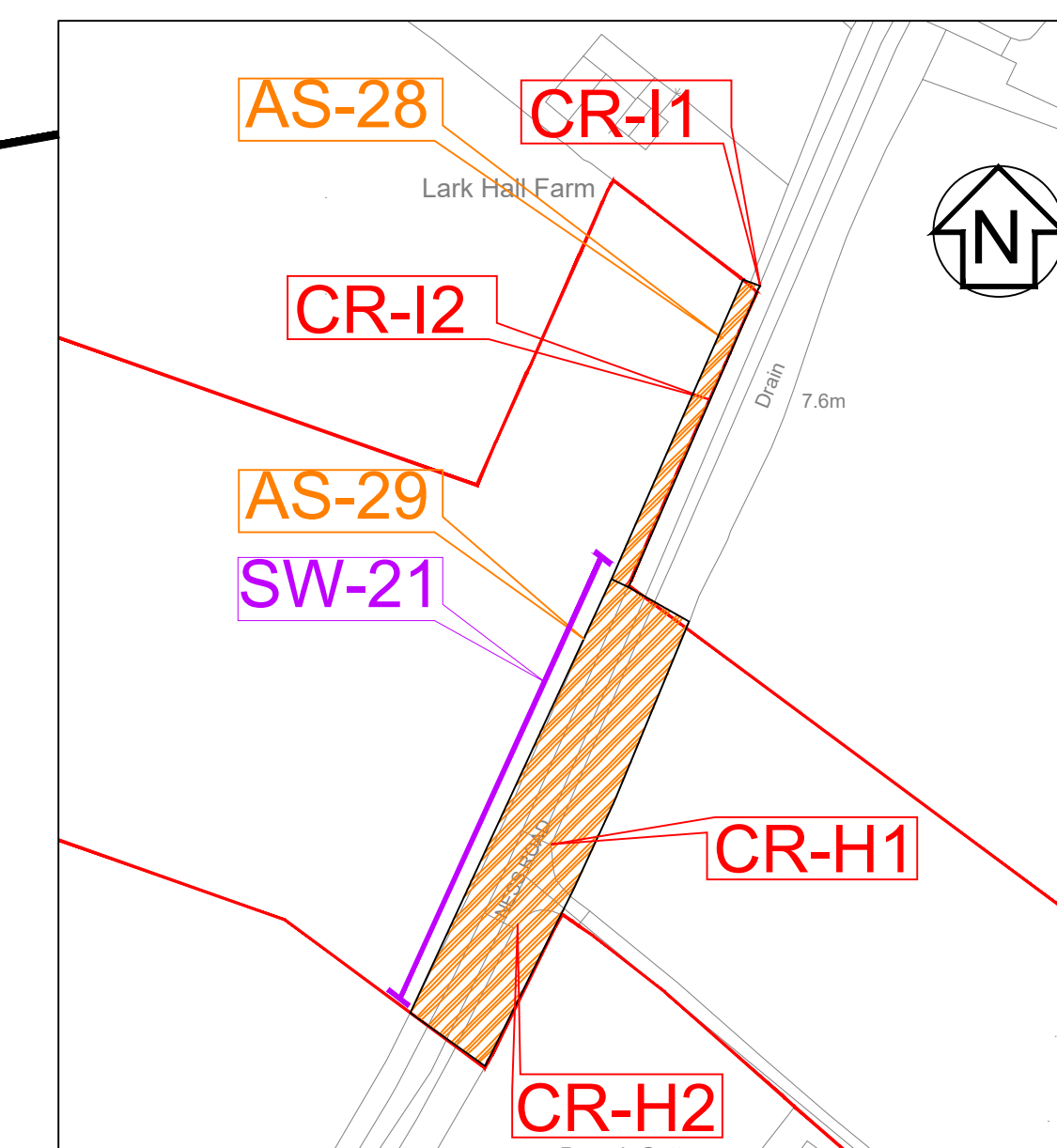
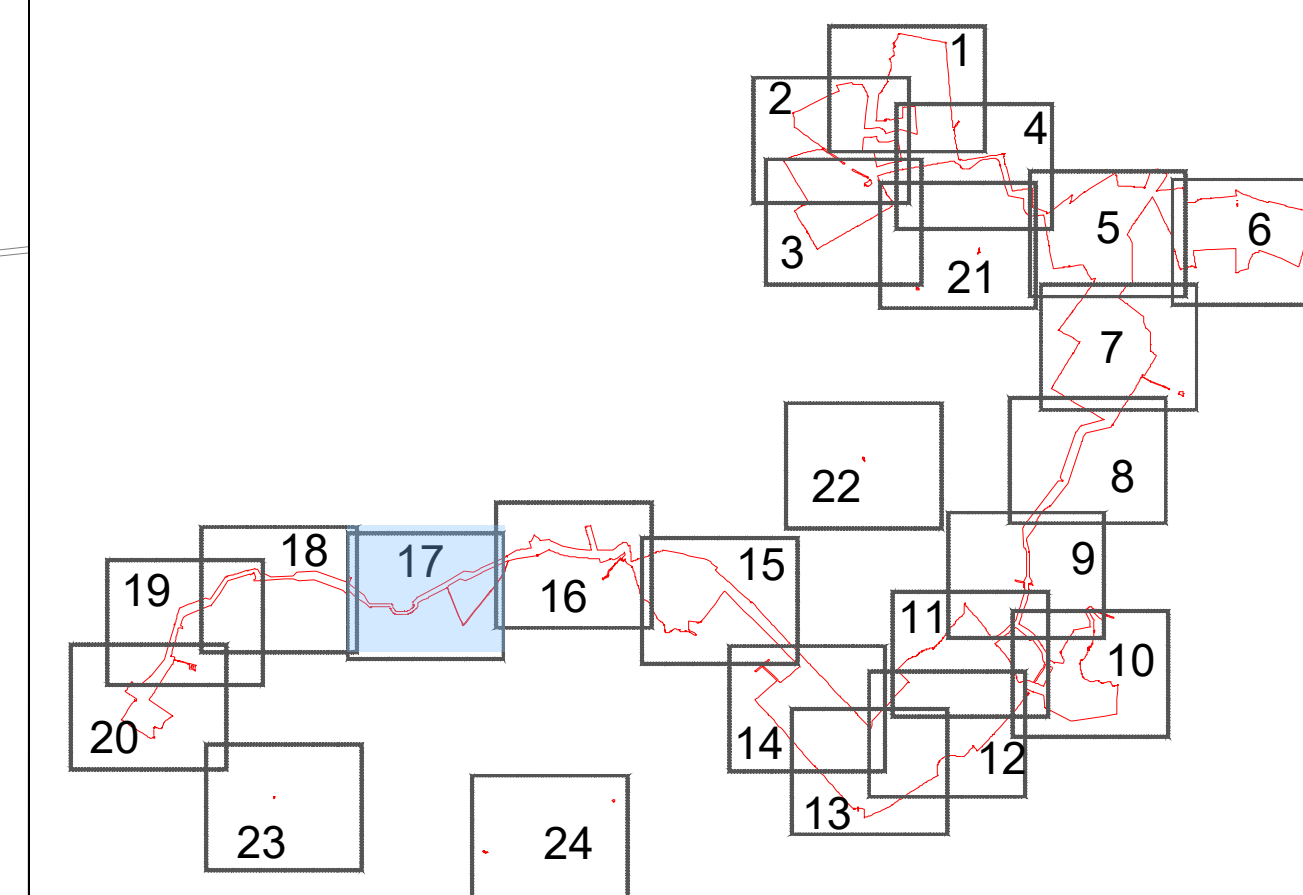
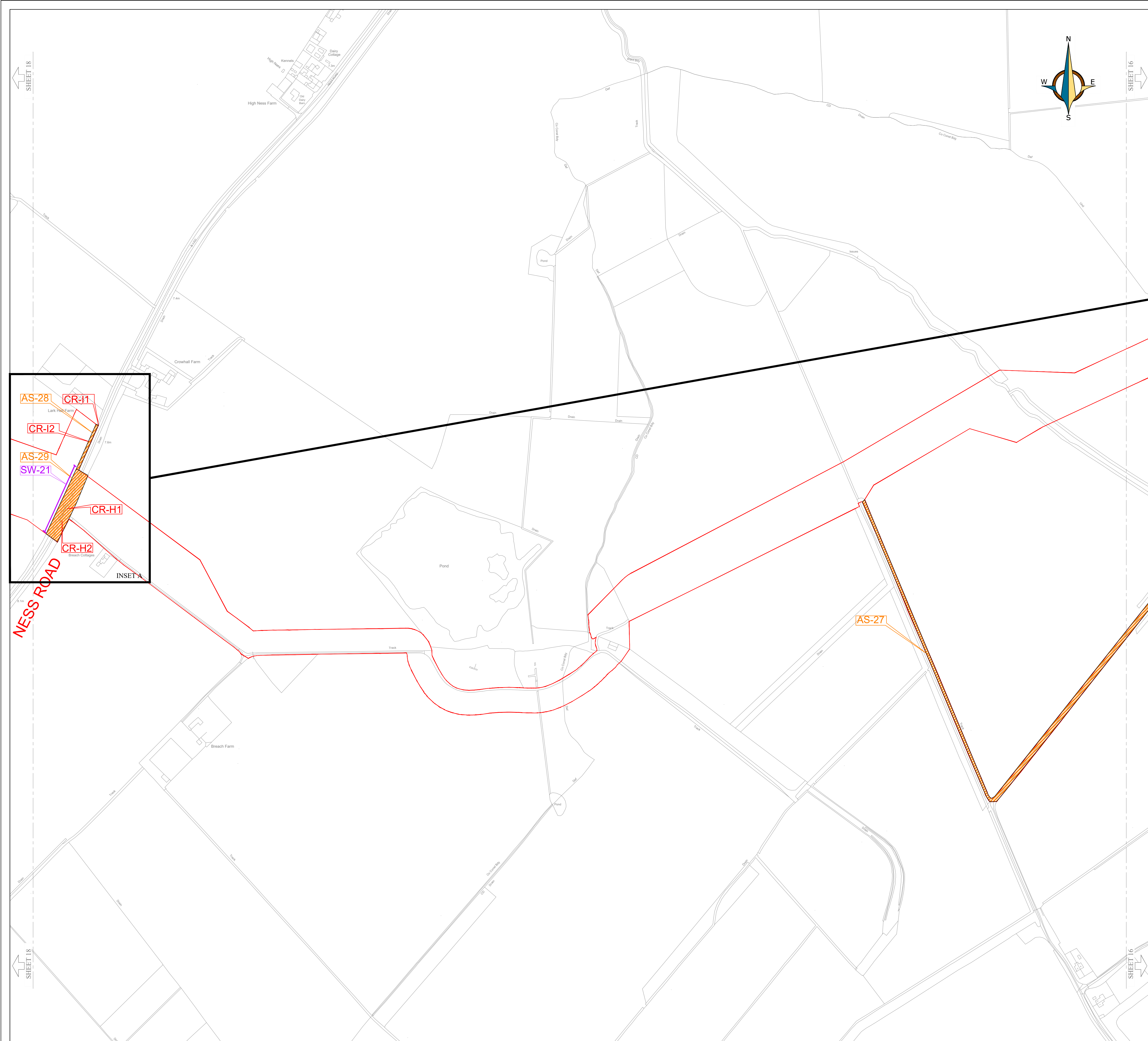
- |   |   |
|---|---|
|  | THE ORDER LIMITS  |
|  | FORMATION OF A NEW ACCESS TO THE HIGHWAY OR ALTERATION<br>OR IMPROVEMENT OF AN EXISTING ACCESS TO THE HIGHWAY |
|  | ALTERATION OF STREETS   |
|  | STREET WORKS  |
|  | AUTHORISATION OF USE OF MOTOR VEHICLES OVER PUBLIC RIGHTS OF WAY  |

NOTES:






1. The Access and Rights of Way Plans should be read in conjunction with the Development Consent Order and the documents to be certified under it, in particular articles 8, 9, 10, 11 and 12 of, and Schedules 4, 5, 6 and 7 to, the Development Consent Order.
2. For information relating to the proposed temporary closure of roads and public rights of way, please see the Traffic Regulation Measures Plan - Temporary Road Closures.
3. The purple lines denoting street works and the green lines denoting the authorisation of the use of motor vehicles over public rights of way are located either along the centreline of the street or public right of way to which they relate, or adjacent to it.

Rev. : 0	18/11/2021	
 <b>PS Renewables</b> Green Energy Investments		
PROJECT:	SUNNICA ENERGY FARM DEVELOPMENT CONSENT ORDER (DCO)	
COMPANY:	PS RENEWABLES	
LAYOUT:	IP (APPP) REGULATION 5(2) (K) - ACCESS AND RIGHTS OF WAY PLANS SHEET 16 OF 24 Document Reference 2.3	
DRAW BY:	Sergio Serna	PS RENEWABLES: S. Rodriguez, Estela Maldonado, Benhurto SLE 604.
DESIGN BY:	Nacho Perez - Laura Picazo	DATE: 18/11/2021
CHECK BY:	David Ortiz	SCALE: 1:2,500
		SIZE: A1






INSET A  
Scale 1:1500

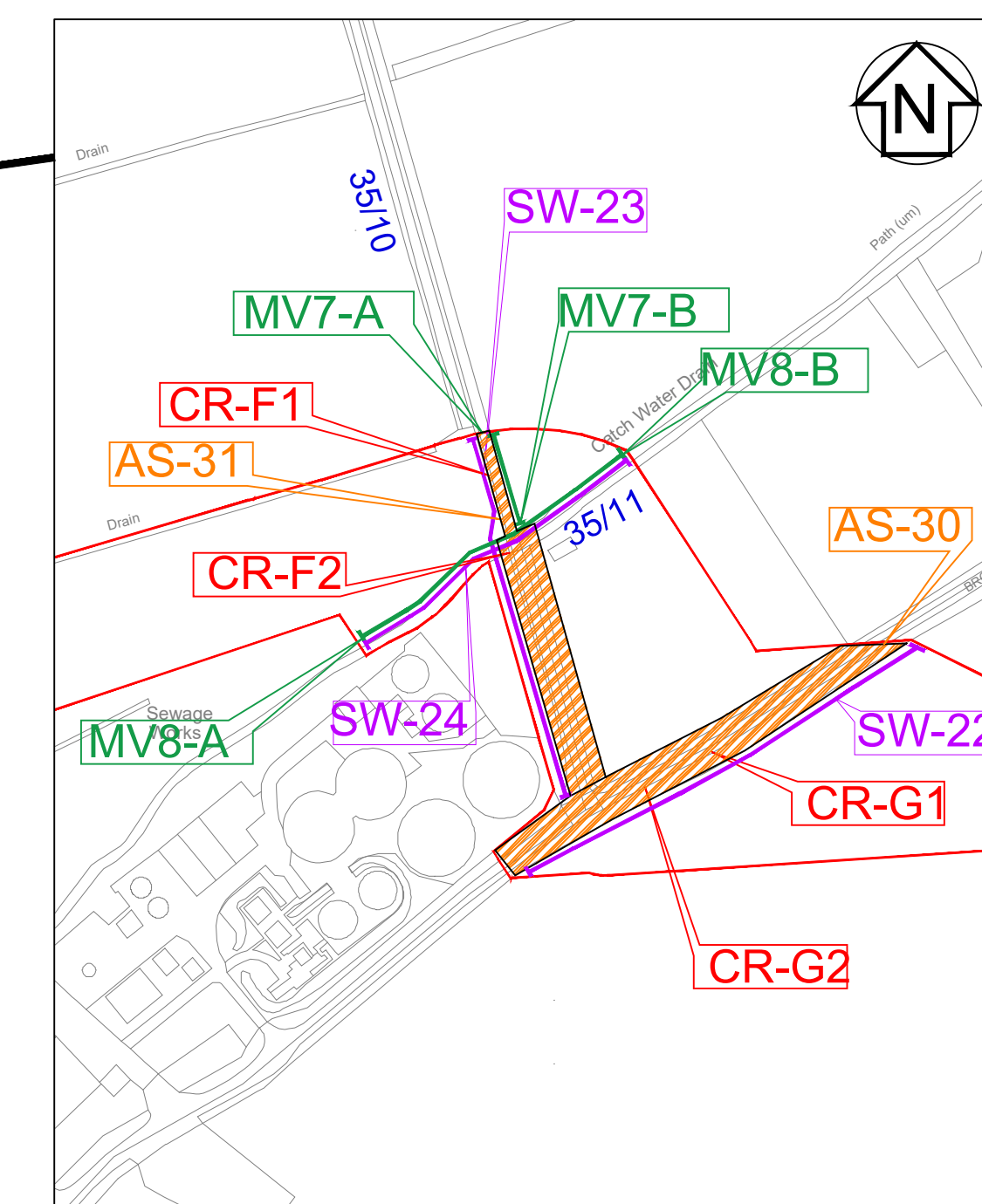
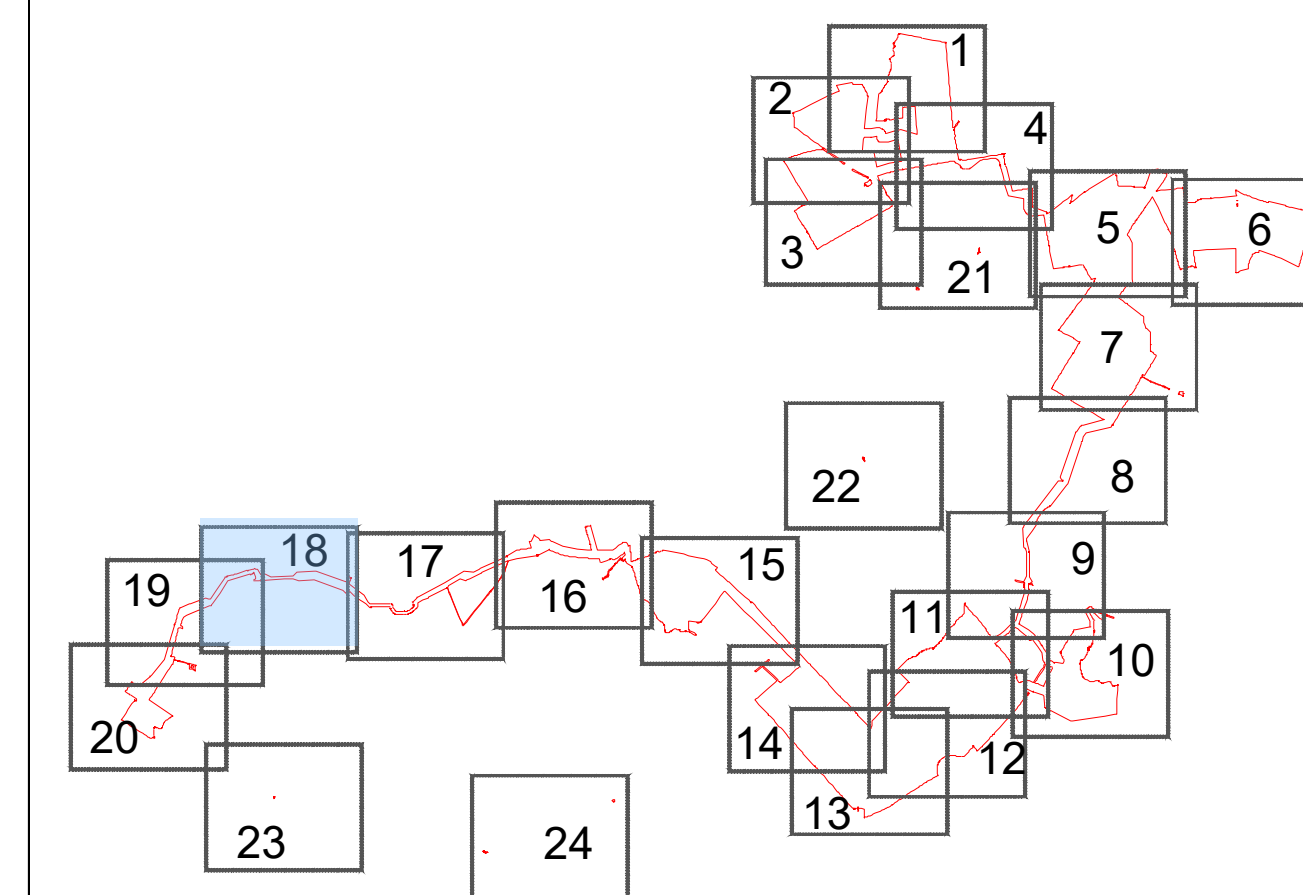
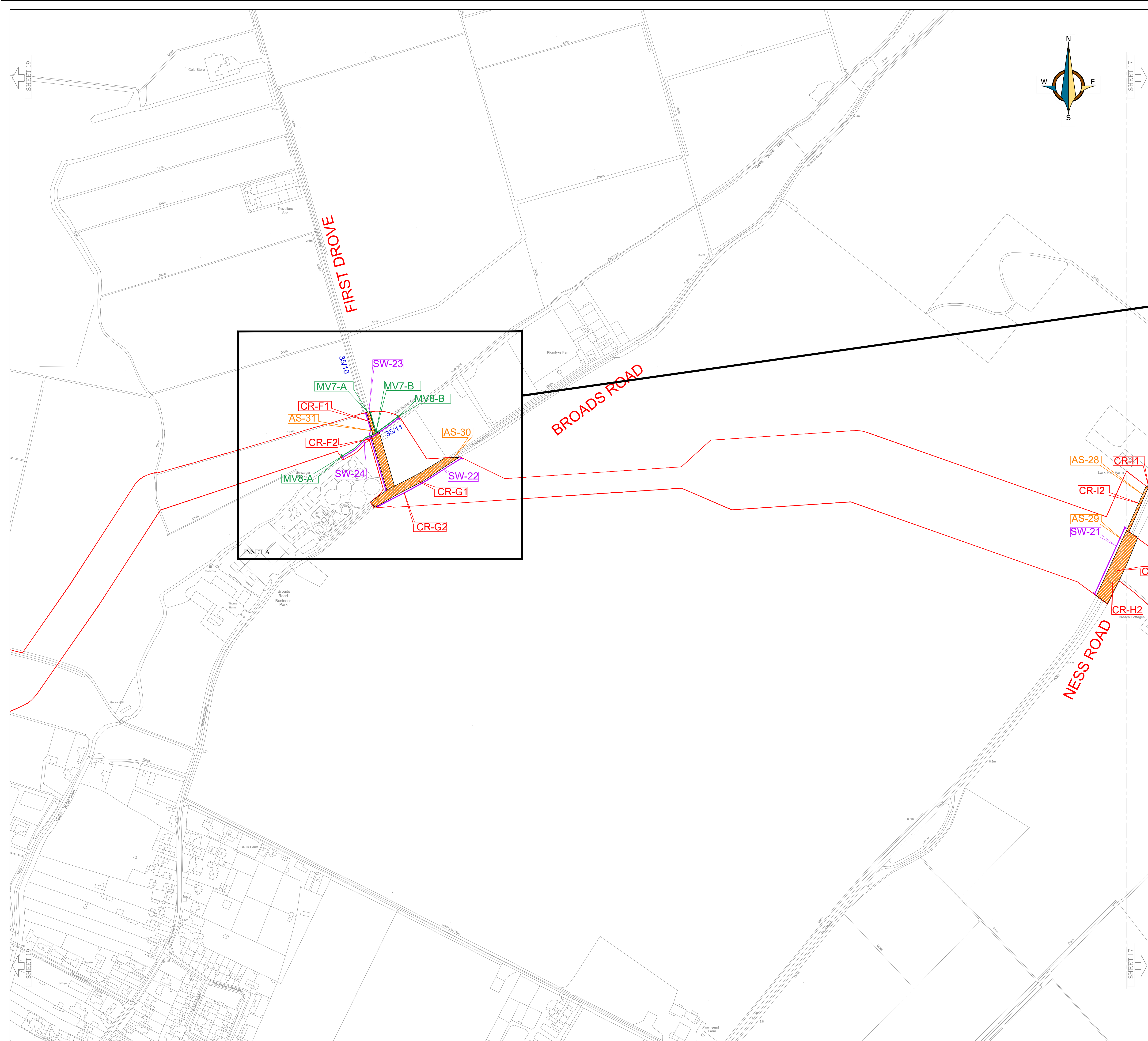
- |   |   |
|---|---|
|  | THE ORDER LIMITS  |
|  | FORMATION OF A NEW ACCESS TO THE HIGHWAY OR ALTERATION<br>OR IMPROVEMENT OF AN EXISTING ACCESS TO THE HIGHWAY |
|  | ALTERATION OF STREETS   |
|  | STREET WORKS  |
|  | AUTHORISATION OF USE OF MOTOR VEHICLES OVER PUBLIC RIGHTS OF WAY  |

## NOTES:






1. The Access and Rights of Way Plans should be read in conjunction with the Development Consent Order and the documents to be certified under it, in particular articles 8, 9, 10, 11 and 12 of, and Schedules 4, 5, 6 and 7 to, the Development Consent Order.
2. For information relating to the proposed temporary closure of roads and public rights of way, please see the Traffic Regulation Measures Plans - Temporary Road Closures.
3. The purple lines denoting street works and the green lines denoting the authorisation of the use of motor vehicles over public rights of way are located either along the centreline of the street or public right of way to which they relate, or adjacent to it.

Rev. : 0	18/11/2021				
<div><div><b>PS Renewables</b> Green Energy Investments</div></div>					
PROJECT:	SUNNICA ENERGY FARM DEVELOPMENT CONSENT ORDER (DCO)				
COMPANY:	PS RENEWABLES				
LAYOUT:	IP (APFP) REGULATION 5(2) (K) - ACCESS AND RIGHTS OF WAY PLANS SHEET 17 OF 24 Document Reference 2.3				
DRAW BY:	Sergio Serna	PS RENEWABLES: 5 Building, Gates Malmesbury, Berkshire SL6 6GL	DATE	18/11/2021	
DESIGN BY:	Nacho Perez - Laura Picazo		SCALE:	1:2,500	
CHECK BY:	David Ortiz		SIZE:	A1	





INSET A  
Scale 1:1500

- |   |   |
|---|---|
|  | THE ORDER LIMITS  |
|  | FORMATION OF A NEW ACCESS TO THE HIGHWAY OR ALTERATION<br>OR IMPROVEMENT OF AN EXISTING ACCESS TO THE HIGHWAY |
|  | ALTERATION OF STREETS   |
|  | STREET WORKS  |
|  | AUTHORISATION OF USE OF MOTOR VEHICLES OVER PUBLIC RIGHTS OF WAY  |

## NOTES:

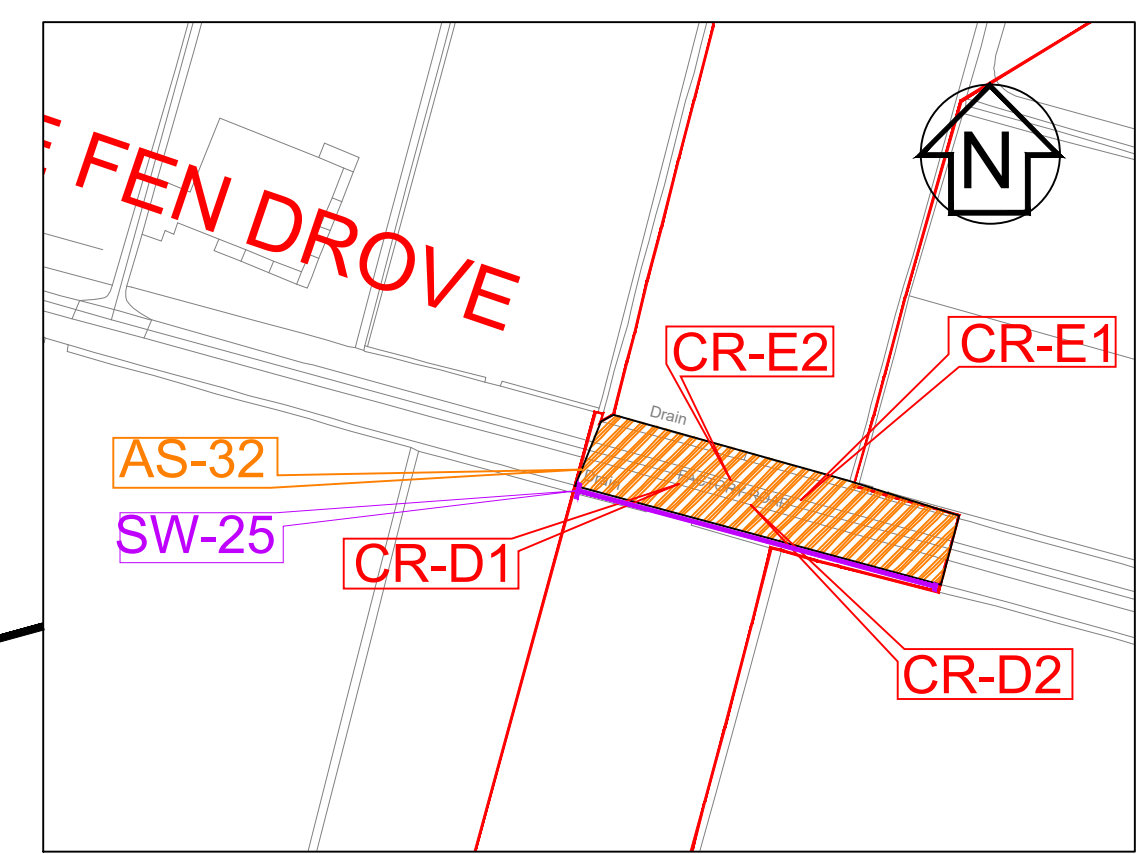
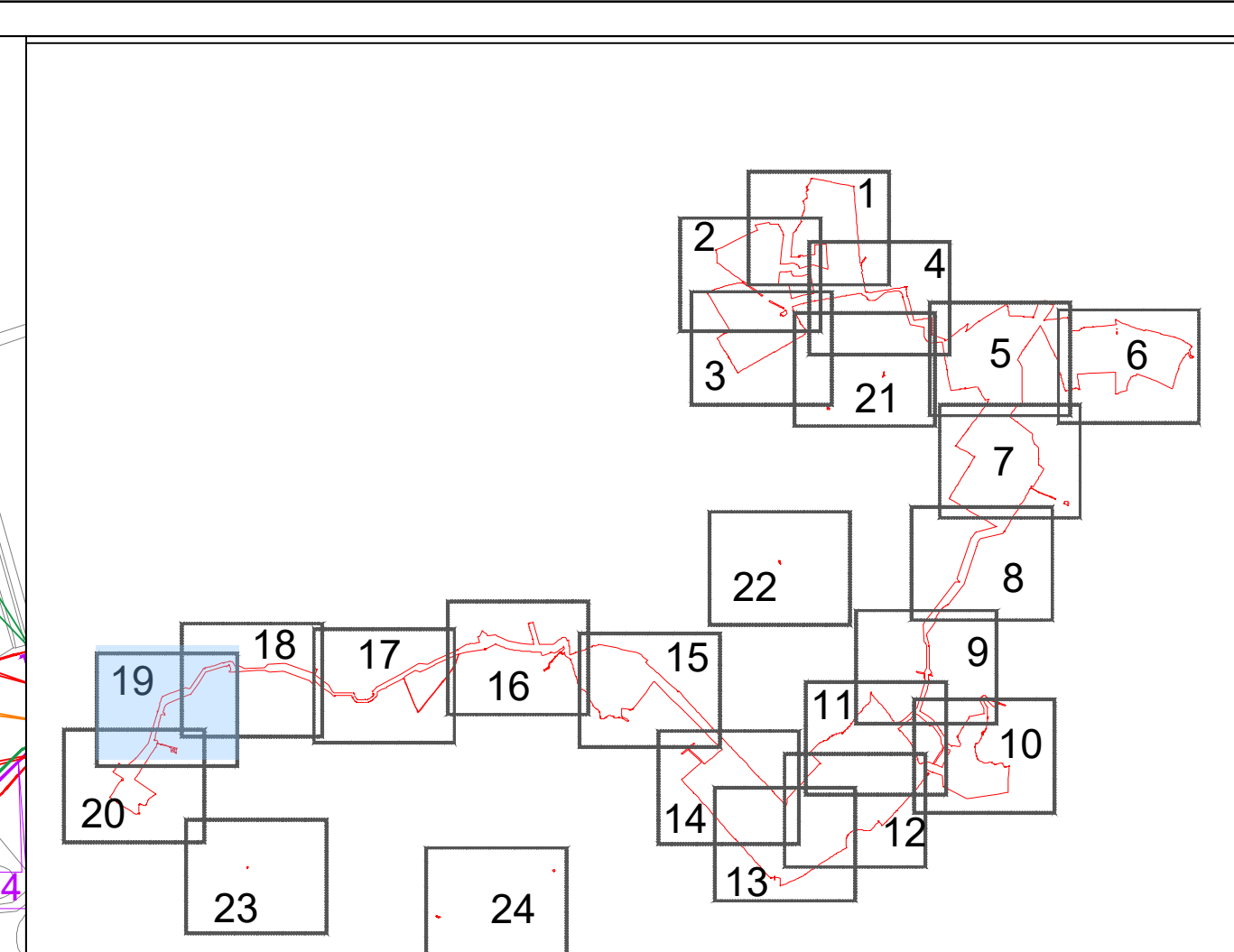
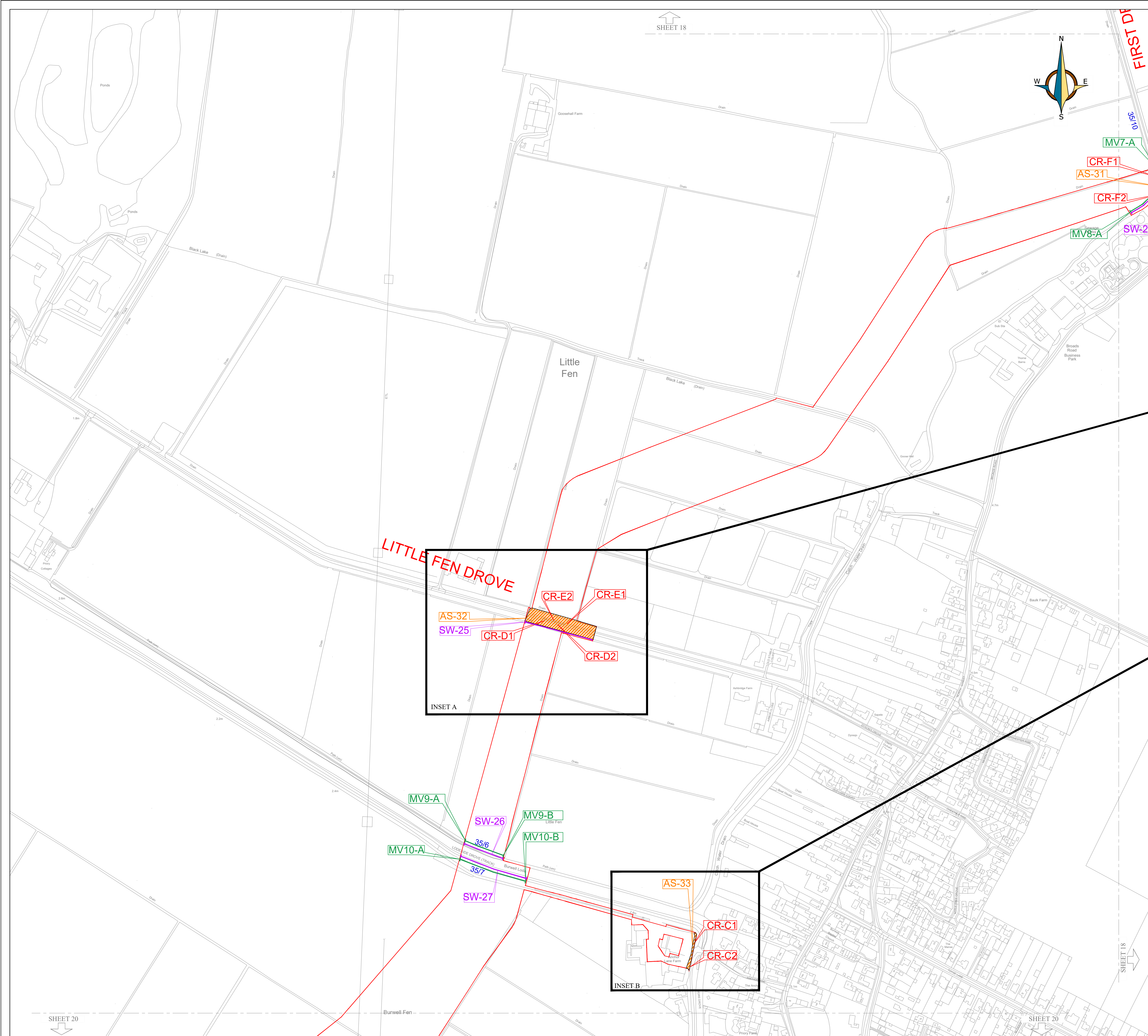
1. The Access and Rights of Way Plans should be read in conjunction with the Development Consent Order and the documents to be certified under it, in particular articles 8, 9, 10, 11 and 12 of, and Schedules 4, 5, 6 and 7 to, the Development Consent Order.
2. For information relating to the proposed temporary closure of roads and public rights of way, please see the Traffic Regulation Measures Plans - Temporary Road Closures.
3. The purple lines denoting street works and the green lines denoting the authorisation of the use of motor vehicles over public rights of way are located either along the centreline of the street or public right of way to which they relate, or adjacent to it.

Rev. : 0	18/11/2021	
----------	------------	--

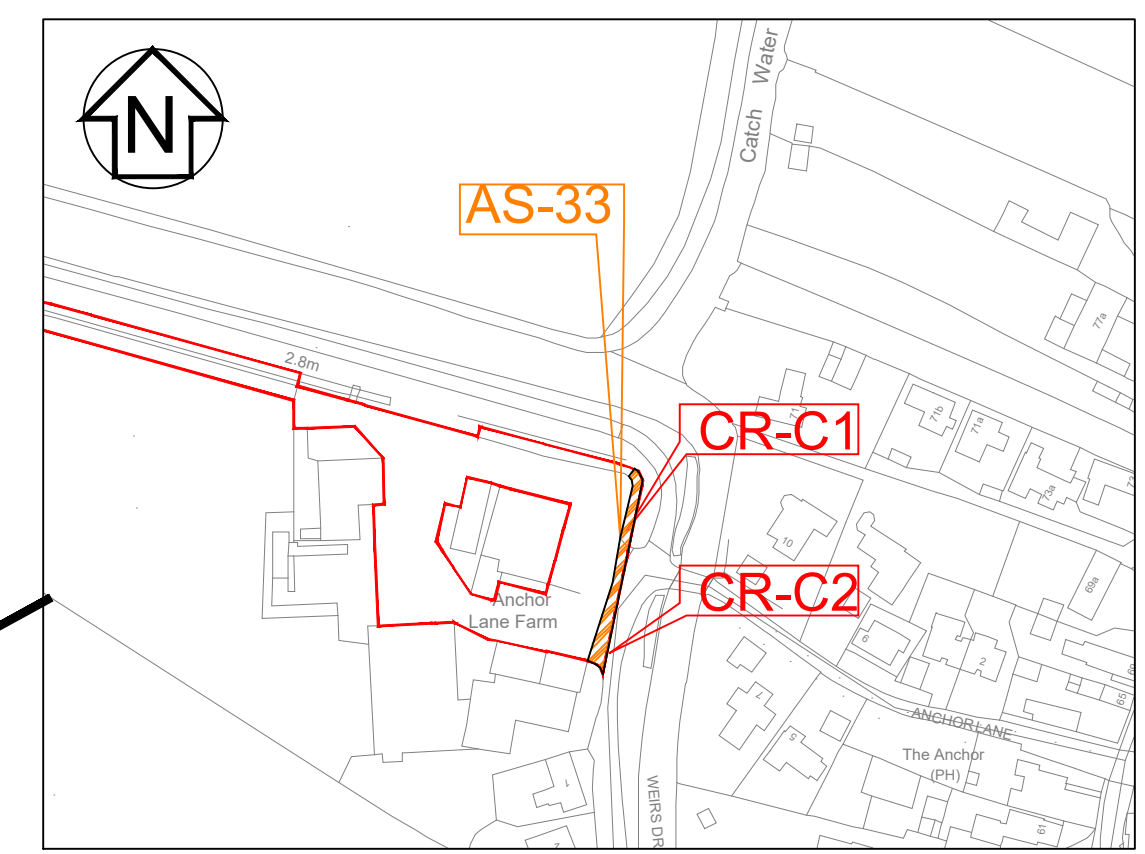


PROJECT:	SUNNICA ENERGY FARM DEVELOPMENT CONSENT ORDER (DCO)		
COMPANY:	PS RENEWABLES		
LAYOUT:	IP (APPP) REGULATION 5(2) (K) - ACCESS AND RIGHTS OF WAY PLANS SHEET 18 OF 24 Document Reference 2.3		
DRAWN BY:	Sergio Serna	PS RENEWABLES:	DATE: 18/11/2021
DESIGN BY:	Nacho Perez - Laura Picazo	2 Drawings Extra	SCALE: 1:2,500
CHECK BY:	David Ortiz	Masterplan, Sections S16 S01.	SIZE: A1






INSET A  
Scale 1:1500

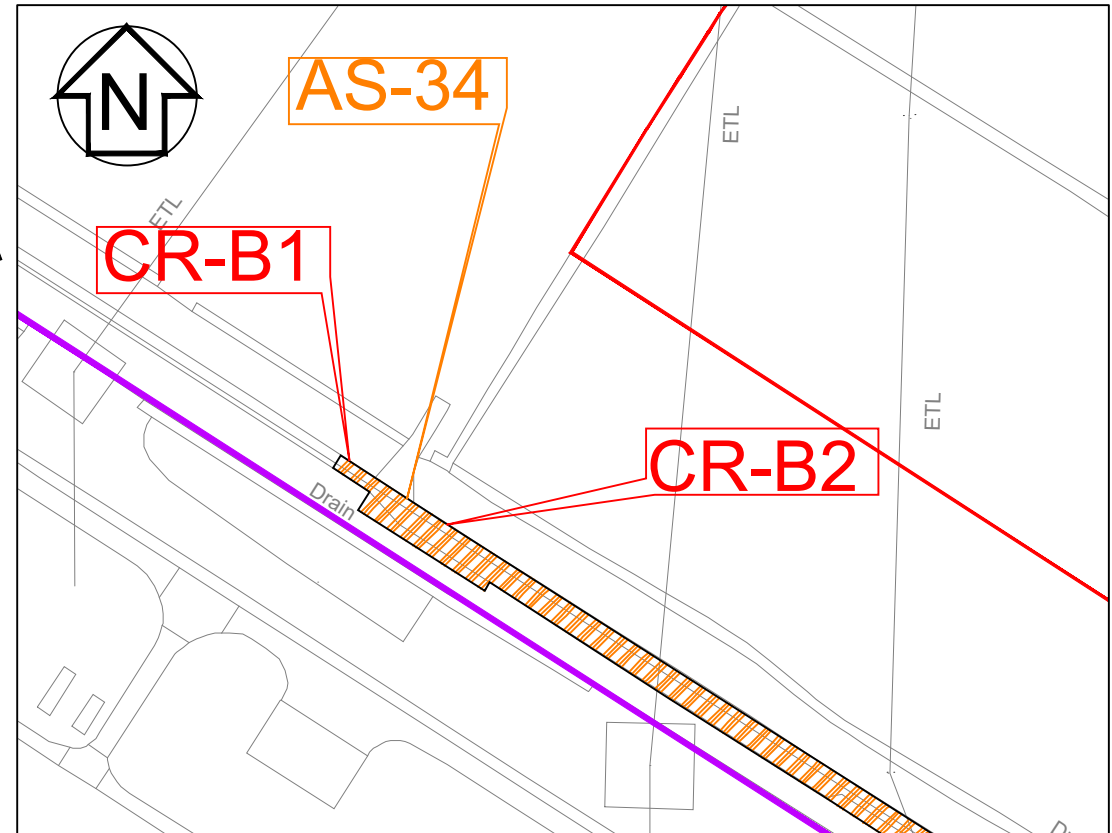
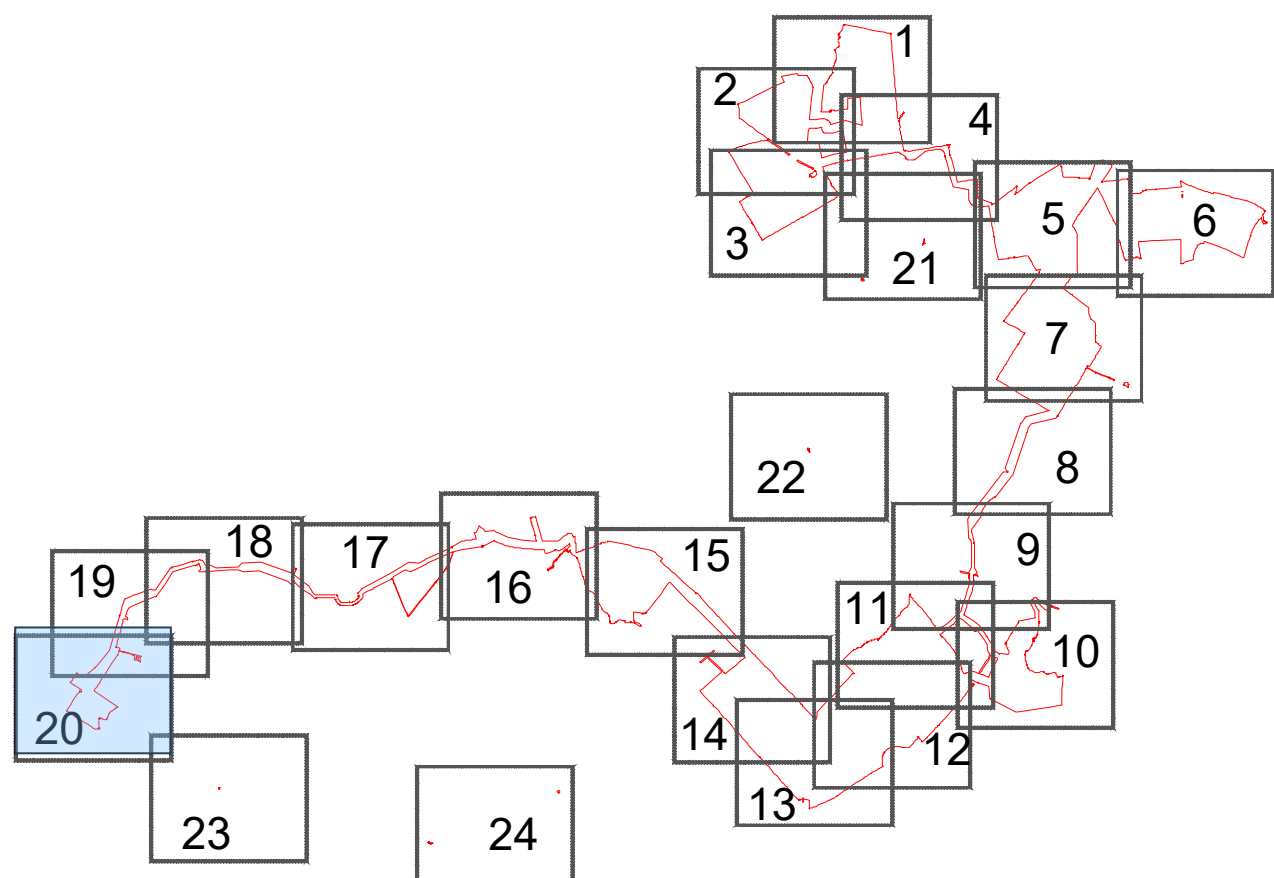


INSET B  
Scale 1:1500

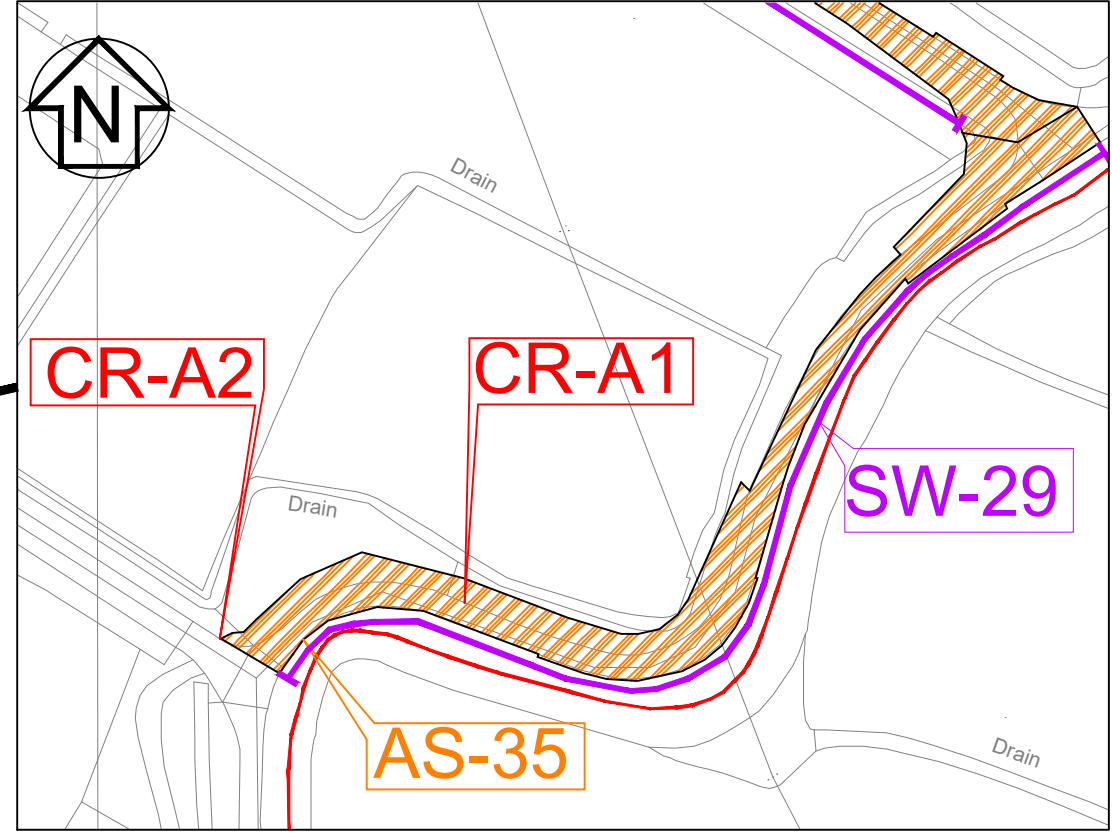
- THE ORDER LIMITS**
- FORMATION OF A NEW ACCESS TO THE HIGHWAY OR ALTERATION OR IMPROVEMENT OF AN EXISTING ACCESS TO THE HIGHWAY
  - ALTERATION OF STREETS
  - STREET WORKS
  - AUTHORISATION OF USE OF MOTOR VEHICLES OVER PUBLIC RIGHTS OF WAY
- NOTES:**
- The Access and Rights of Way Plans should be read in conjunction with the Development Consent Order and the documents to be certified under it, in particular articles 8, 9, 10, 11 and 12 of, and Schedules 4, 5, 6 and 7 to, the Development Consent Order.
  - For information relating to the proposed temporary closure of roads and public rights of way, please see the Traffic Regulation Measures Plans - Temporary Road Closures.
  - The purple lines denoting street works and the green lines denoting the authorisation of the use of motor vehicles over public rights of way are located either along the centreline of the street or public right of way to which they relate, or adjacent to it.

Rev. : 0	18/11/2021	
 <b>PS Renewables</b> Green Energy Investments		
PROJECT:	SUNNICA ENERGY FARM DEVELOPMENT CONSENT ORDER (DCO)	
COMPANY:	PS RENEWABLES	
LAYOUT:	IP (APFP) REGULATION 5(2) (K) - ACCESS AND RIGHTS OF WAY PLANS SHEET 19 OF 24 Document Reference 2.3	
DRAWN BY:	Sergio Scana	PS RENEWABLES 5 Salsburgh Estate Maidenhead, Berkshire SL6 6QL
DESIGN BY:	Nacho Perez - Laura Picazo	DATE: 18/11/2021
CHECK BY:	David Ortiz	SCALE: 1:2,500
		SIZE: A1





INSET A  
Scale 1:1500



INSET B  
Scale 1:1500

- THE ORDER LIMITS
- FORMATION OF A NEW ACCESS TO THE HIGHWAY OR ALTERATION OR IMPROVEMENT OF AN EXISTING ACCESS TO THE HIGHWAY
- ALTERATION OF STREETS
- STREET WORKS
- AUTHORISATION OF USE OF MOTOR VEHICLES OVER PUBLIC RIGHTS OF WAY

NOTES:

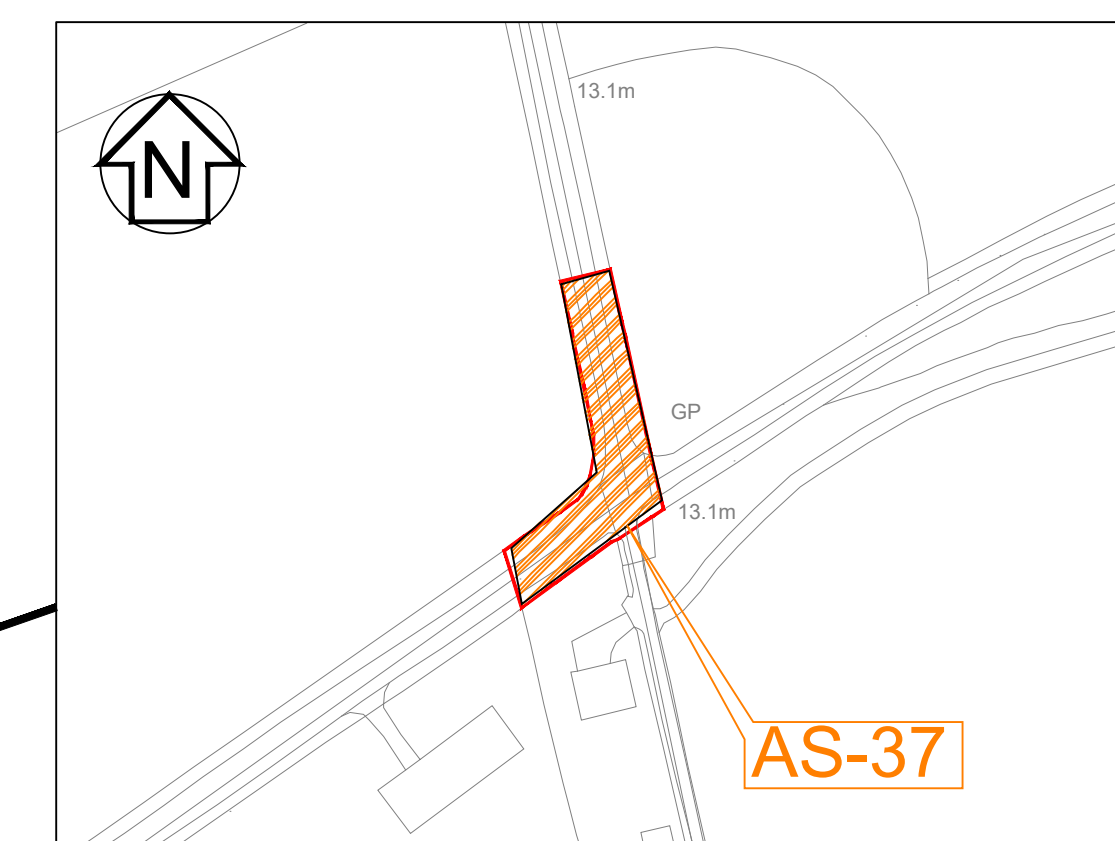
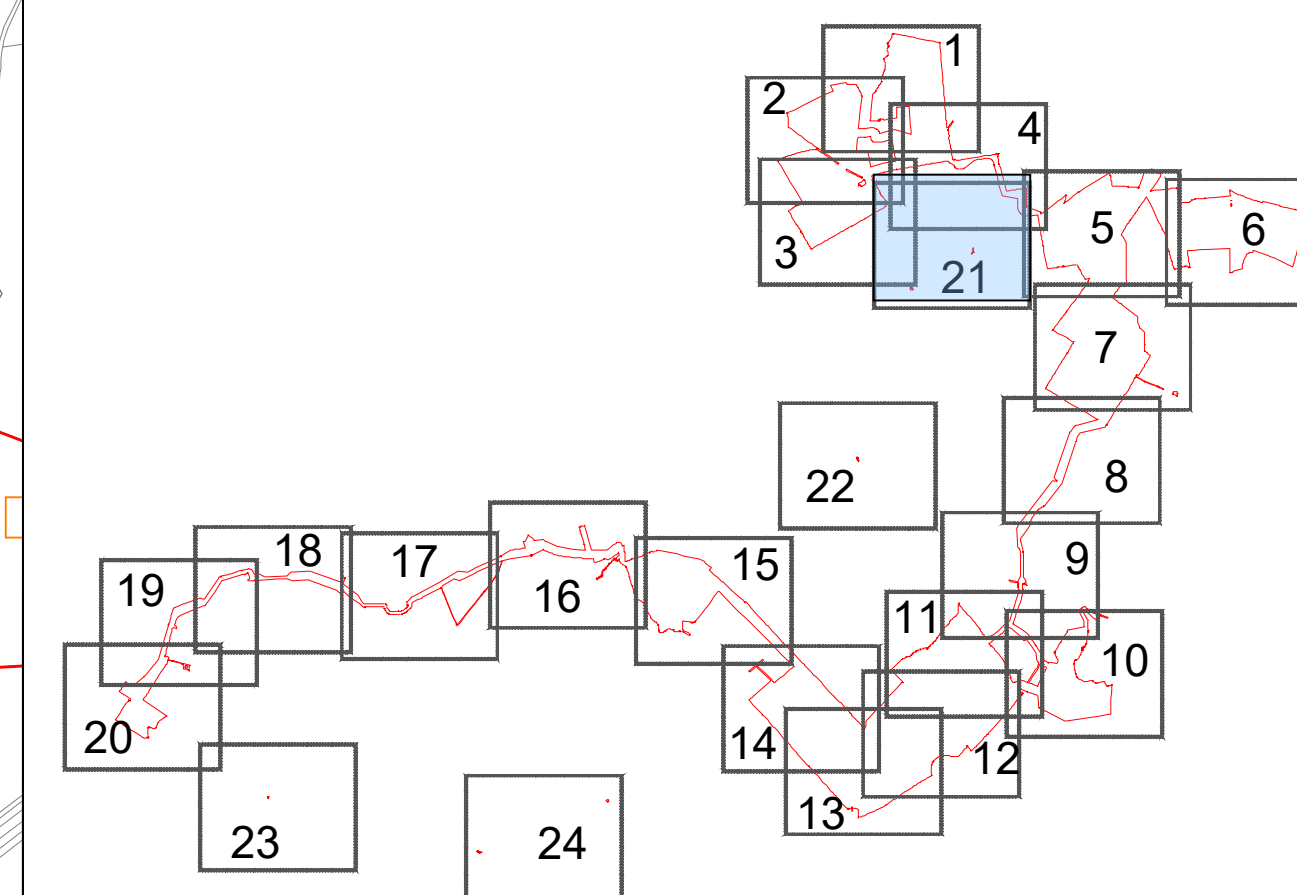
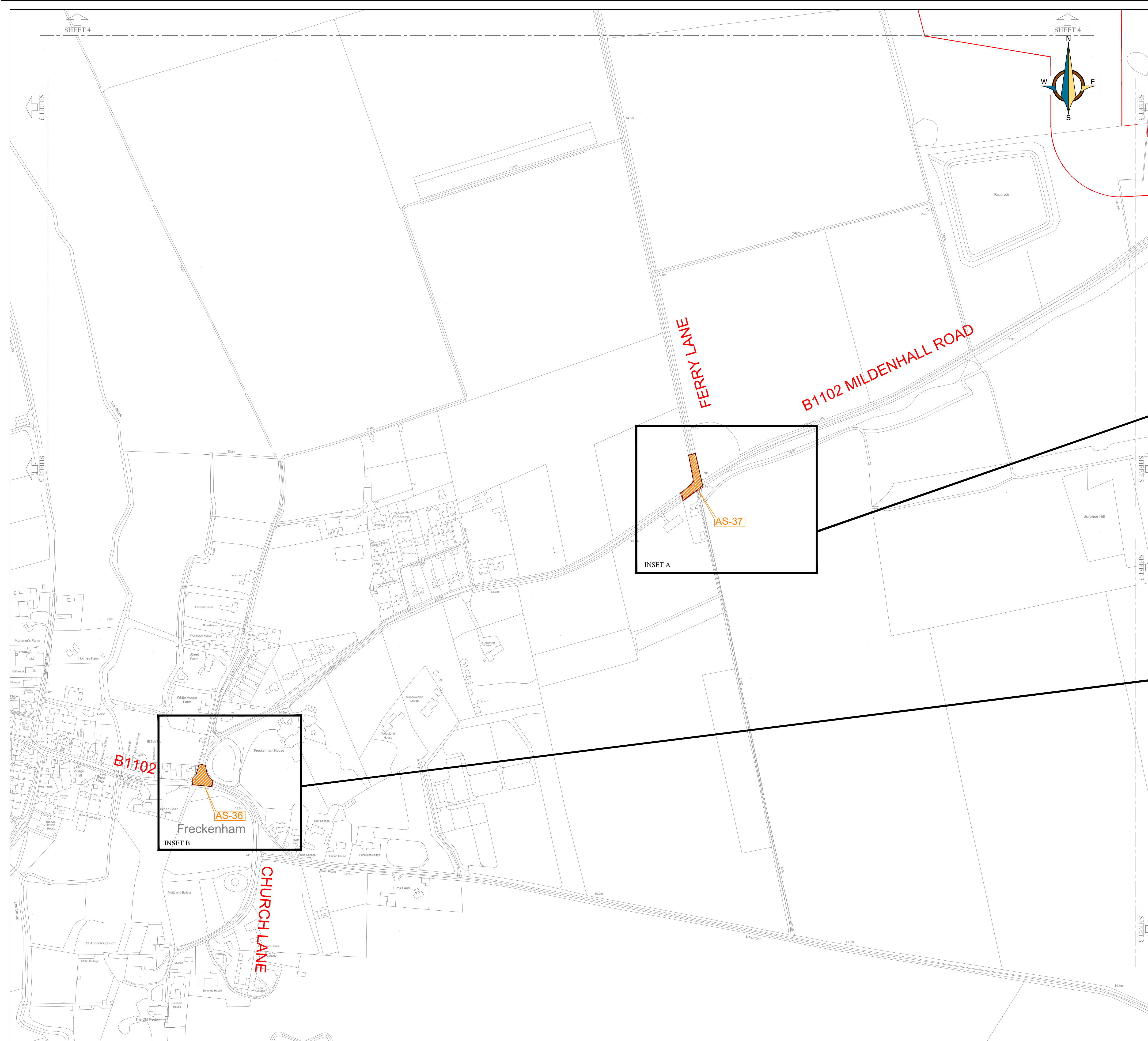
- The Access and Rights of Way Plans should be read in conjunction with the Development Consent Order and the documents to be certified under it, in particular articles 8, 9, 10, 11 and 12 of, and Schedules 4, 5, 6 and 7 to, the Development Consent Order.
- For information relating to the proposed temporary closure of roads and public rights of way, please see the Traffic Regulation Measures Plans - Temporary Road Closures.
- The purple lines denoting street works and the green lines denoting the authorisation of the use of motor vehicles over public rights of way are located either along the centreline of the street or public right of way to which they relate, or adjacent to it.

Rev.: 0 18/11/2021

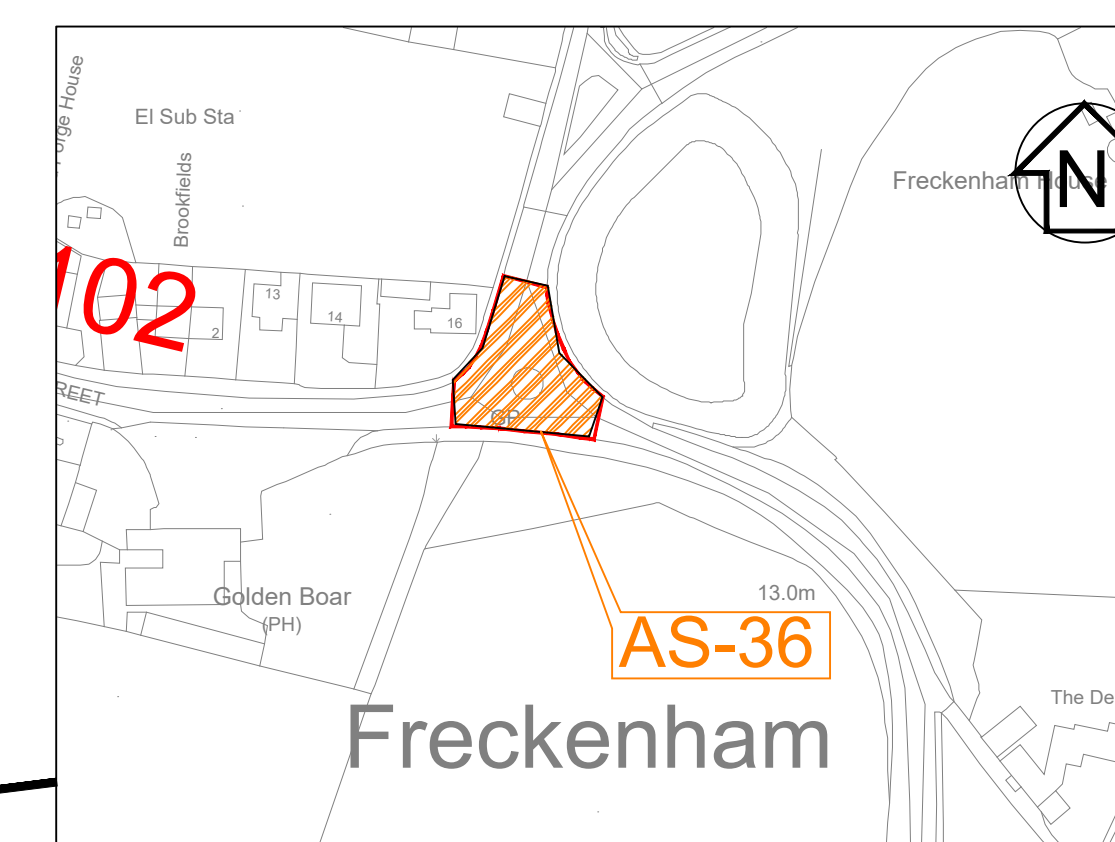


PROJECT:	SUNNICA ENERGY FARM DEVELOPMENT CONSENT ORDER (DCO)		
COMPANY:	PS RENEWABLES		
LAYOUT:	IP (APFP) REGULATION 5(2) (K) - ACCESS AND RIGHTS OF WAY PLANS SHEET 20 OF 24 Document Reference 2.3		
DRAWN BY:	Sergio Serna	PS RENEWABLES: 5 Sturges Estate Market Harborough, Leicestershire LE16 6DL	DATE: 18/11/2021
DESIGN BY:	Nacho Perez - Laura Picazo		SCALE: 1:2,500
CHECK BY:	David Ortiz		SIZE: A1









INSET A  
Scale 1:1500



INSET B  
Scale 1:1500

- |   |   |
|---|---|
|  | THE ORDER LIMITS  |
|  | FORMATION OF A NEW ACCESS TO THE HIGHWAY OR ALTERATION<br>OR IMPROVEMENT OF AN EXISTING ACCESS TO THE HIGHWAY |
|  | ALTERATION OF STREETS   |
|  | STREET WORKS  |
|  | AUTHORISATION OF USE OF MOTOR VEHICLES OVER PUBLIC RIGHTS OF WAY  |

NOTES:

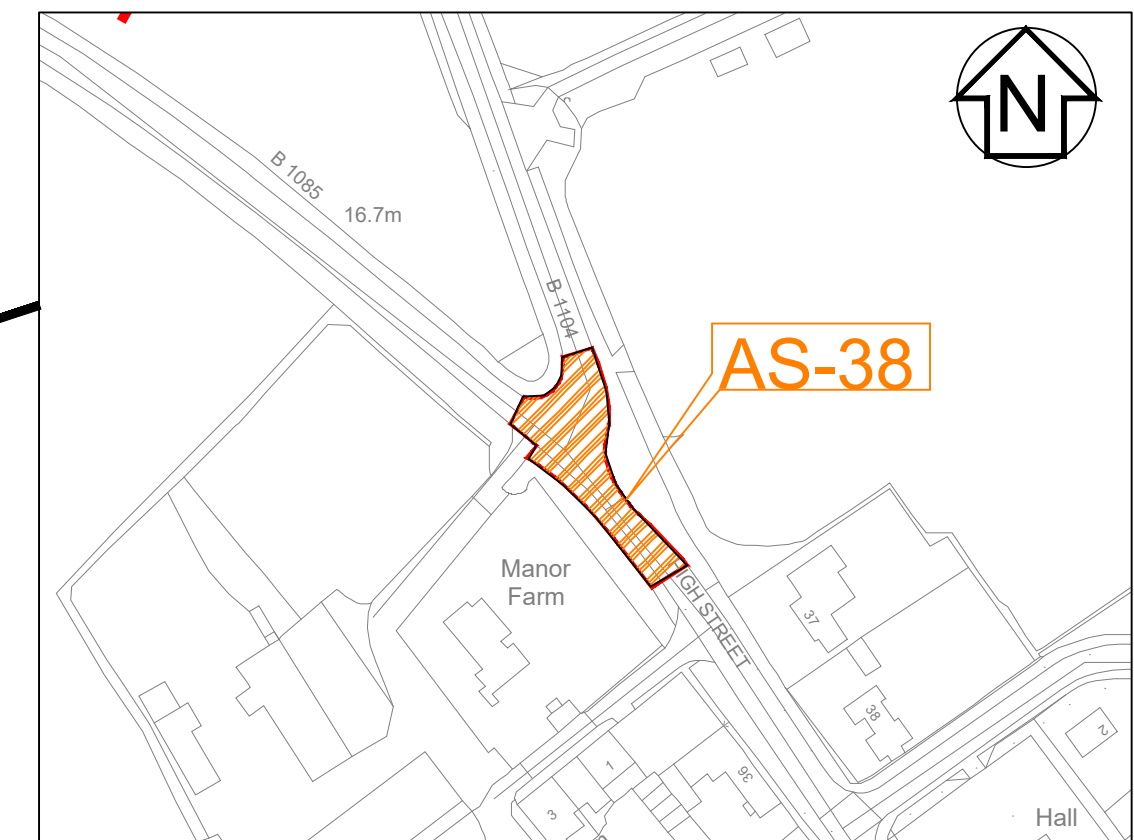
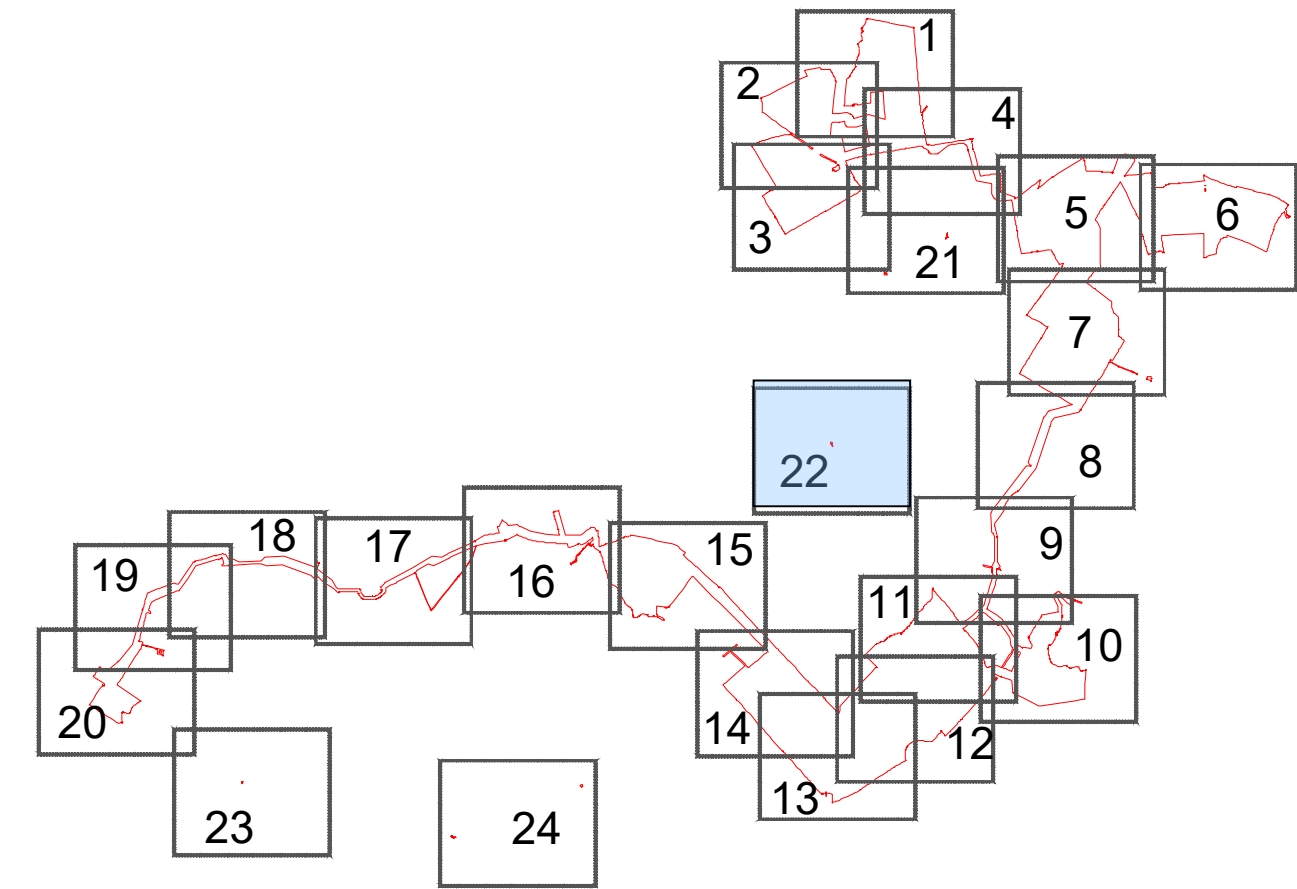

1. The Access and Rights of Way Plans should be read in conjunction with the Development Consent Order and the documents to be certified under it, in particular articles 8, 9, 10, 11 and 12 of, and Schedules 4, 5, 6 and 7 to, the Development Consent Order.
2. For information relating to the proposed temporary closure of roads and public rights of way, please see the Traffic Regulation Measures Plans - Temporary Road Closures.
3. The purple lines denoting street works and the green lines denoting the authorisation of the use of motor vehicles over public rights of way are located either along the centreline of the street or public right of way to which they relate, or adjacent to it.

Rev.: 0	18/11/2021	
---------	------------	--



PROJECT:	SUNNICA ENERGY FARM DEVELOPMENT CONSENT ORDER (DCO)				
COMPANY:	PS RENEWABLES				
LAYOUT:	IP (APP) REGULATION 5(2) (K) - ACCESS AND RIGHTS OF WAY PLANS SHEET 21 OF 24 Document Reference 2.3				
DRAWN BY:	Sergio Serna	PS RENEWABLES: 5 Shillings Estate Maidenhead, Berkshire SL6 6DL	DATE:	18/11/2021	
DESIGN BY:	Nacho Perez - Laura Picazo		SCALE:	1:2,500	
CHECK BY:	Daria Ortiz		SIZE:	A1	






INSET A  
Scale 1:1500



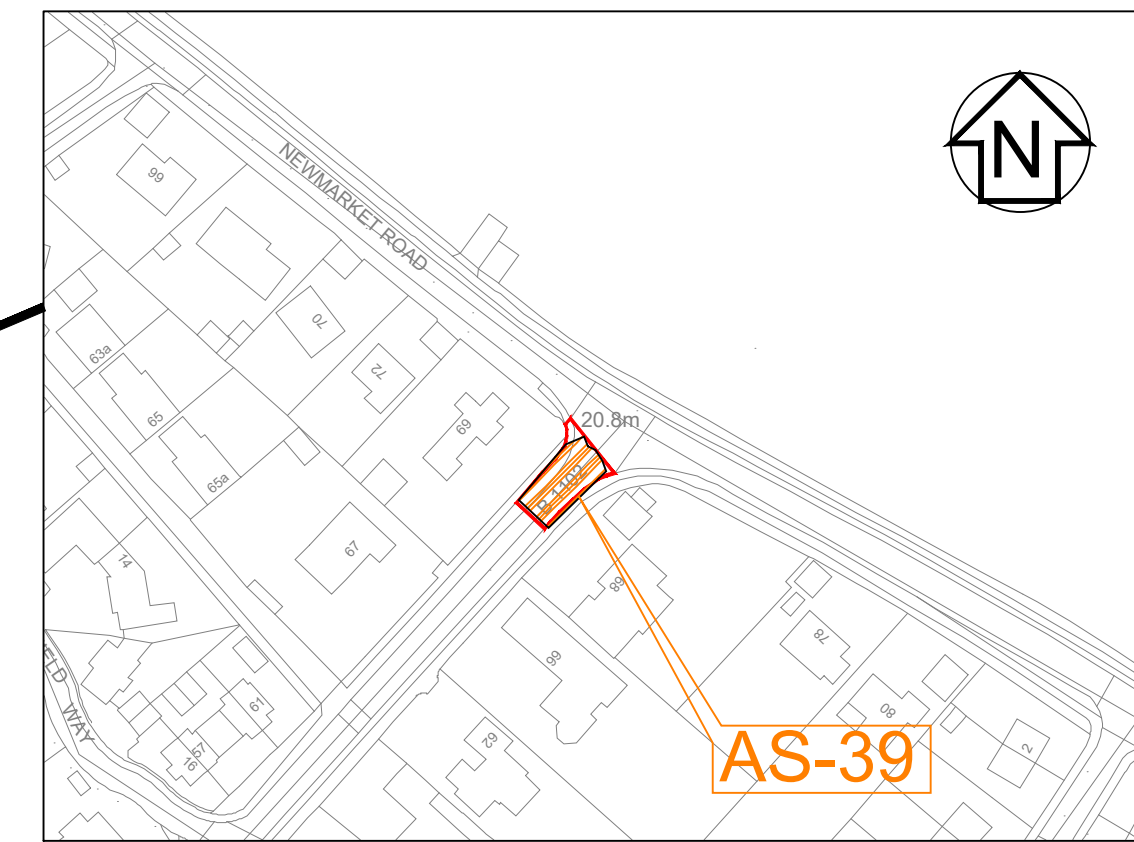
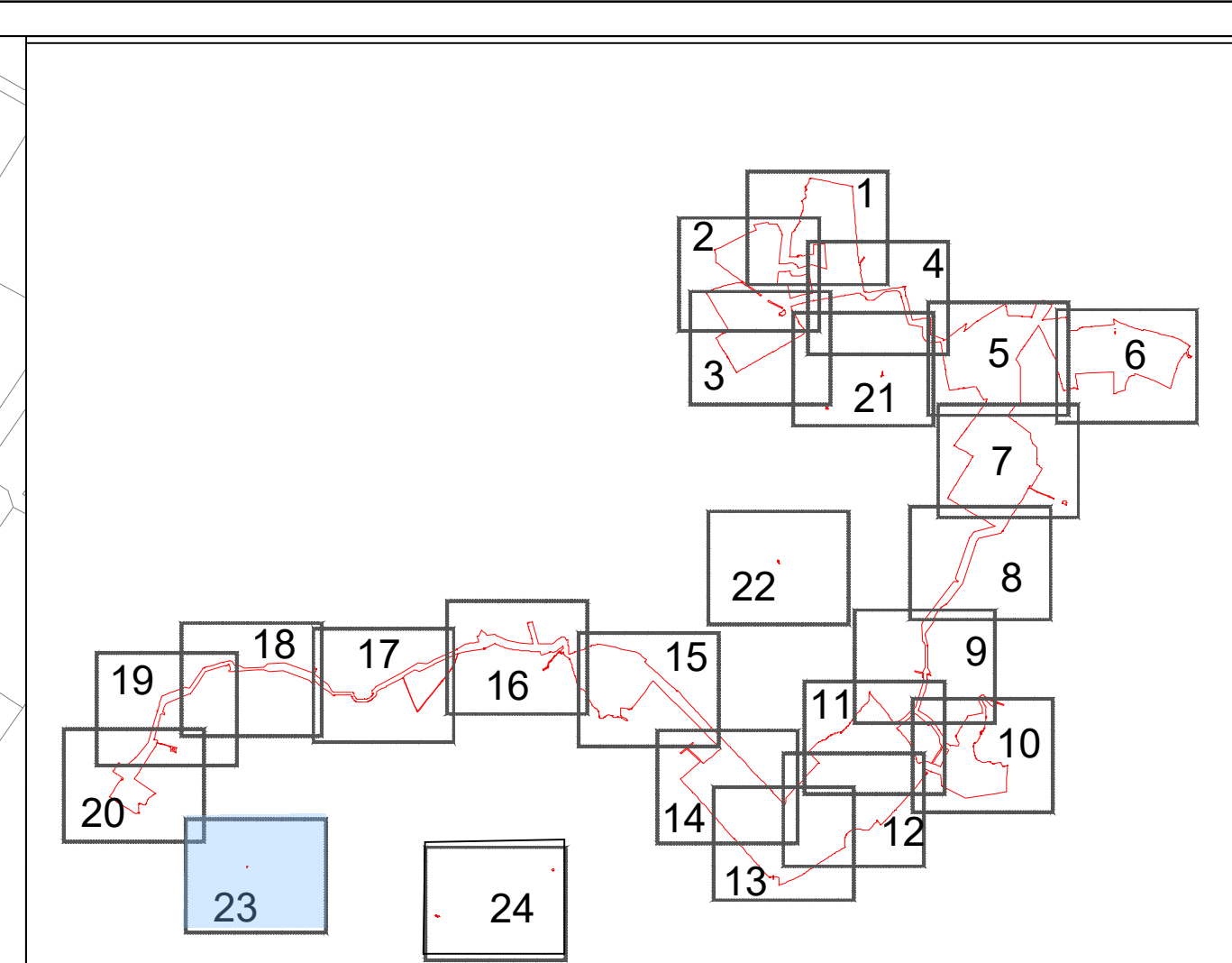
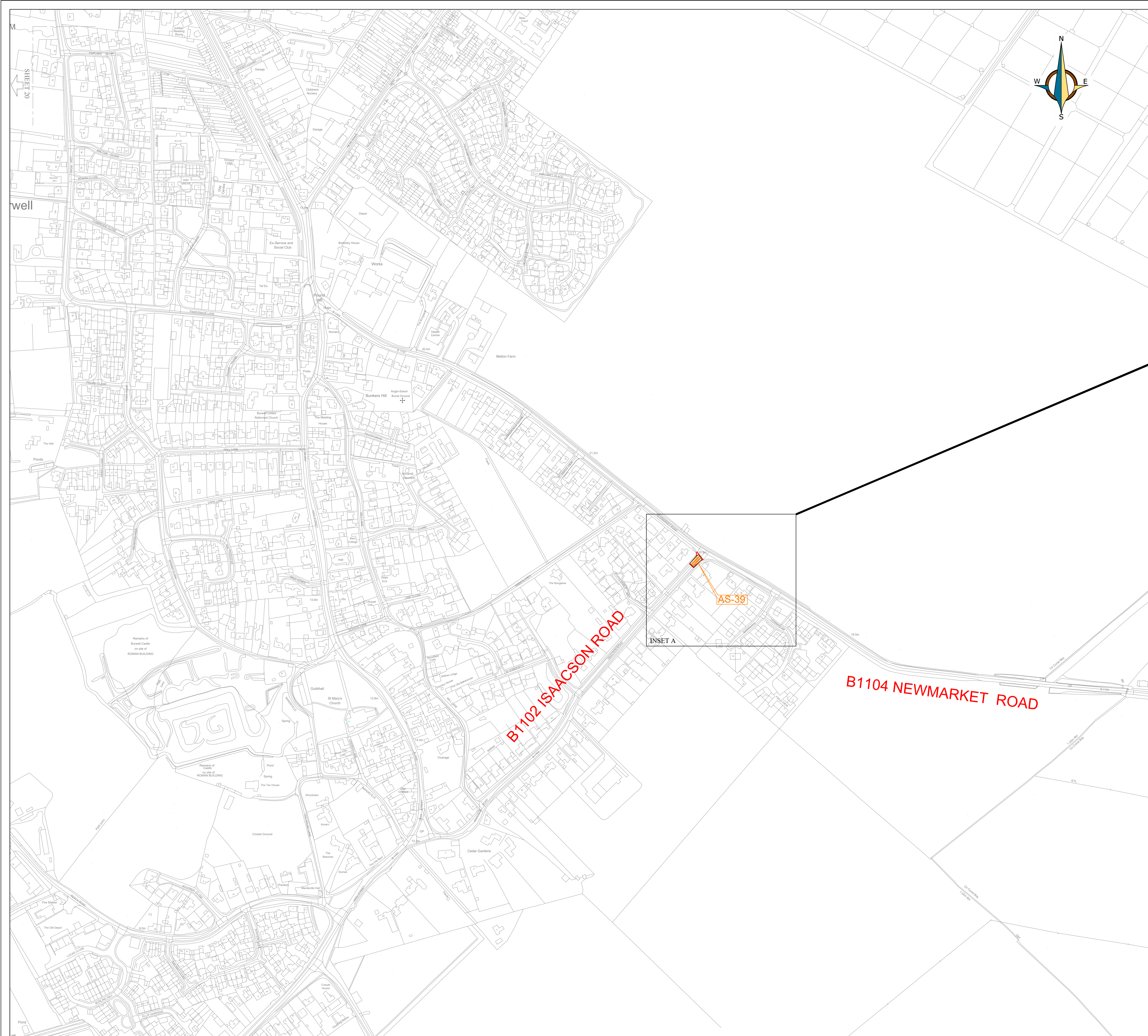
Chippenham

- THE ORDER LIMITS
- FORMATION OF A NEW ACCESS TO THE HIGHWAY OR ALTERATION OR IMPROVEMENT OF AN EXISTING ACCESS TO THE HIGHWAY
- ALTERATION OF STREETS
- STREET WORKS
- AUTHORISATION OF USE OF MOTOR VEHICLES OVER PUBLIC RIGHTS OF WAY

- NOTES:
- The Access and Rights of Way Plans should be read in conjunction with the Development Consent Order and the documents to be certified under it, in particular articles 8, 9, 10, 11 and 12 of, and Schedules 4, 5, 6 and 7 to, the Development Consent Order.
  - For information relating to the proposed temporary closure of roads and public rights of way, please see the Traffic Regulation Measures Plans - Temporary Road Closures.
  - The purple lines denoting street works and the green lines denoting the authorisation of the use of motor vehicles over public rights of way are located either along the centreline of the street or public right of way to which they relate, or adjacent to it.

Rev. : 0	18/11/2021	
 PS Renewables Green Energy Investments		
PROJECT:	SUNNICA ENERGY FARM DEVELOPMENT CONSENT ORDER (DCO)	
COMPANY:	PS RENEWABLES	
LAYOUT:	IP (APFP) REGULATION 5(2) (K) - ACCESS AND RIGHTS OF WAY PLANS SHEET 22 OF 24 Document Reference 2.3	
DRAW BY:	Sergio Serna	PS RENEWABLES
DESIGN BY:	Nacho Perez - Laura Picazo	5 Sluistrong Estate Marshfield, Benllyn BL6 6QL
CHECK BY:	David Ortiz	
DATE:	18/11/2021	
SCALE:	1:2,500	
SIZE:	A1	






INSET A  
Scale 1:1500

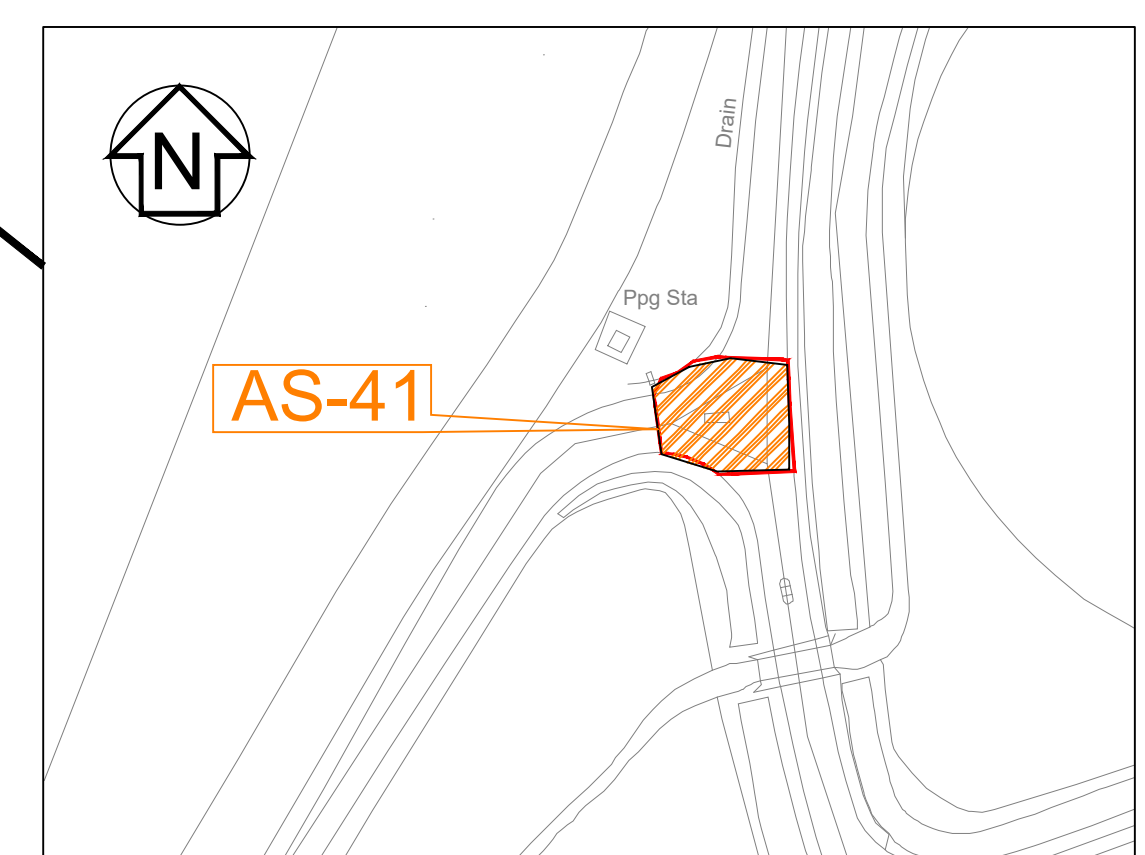
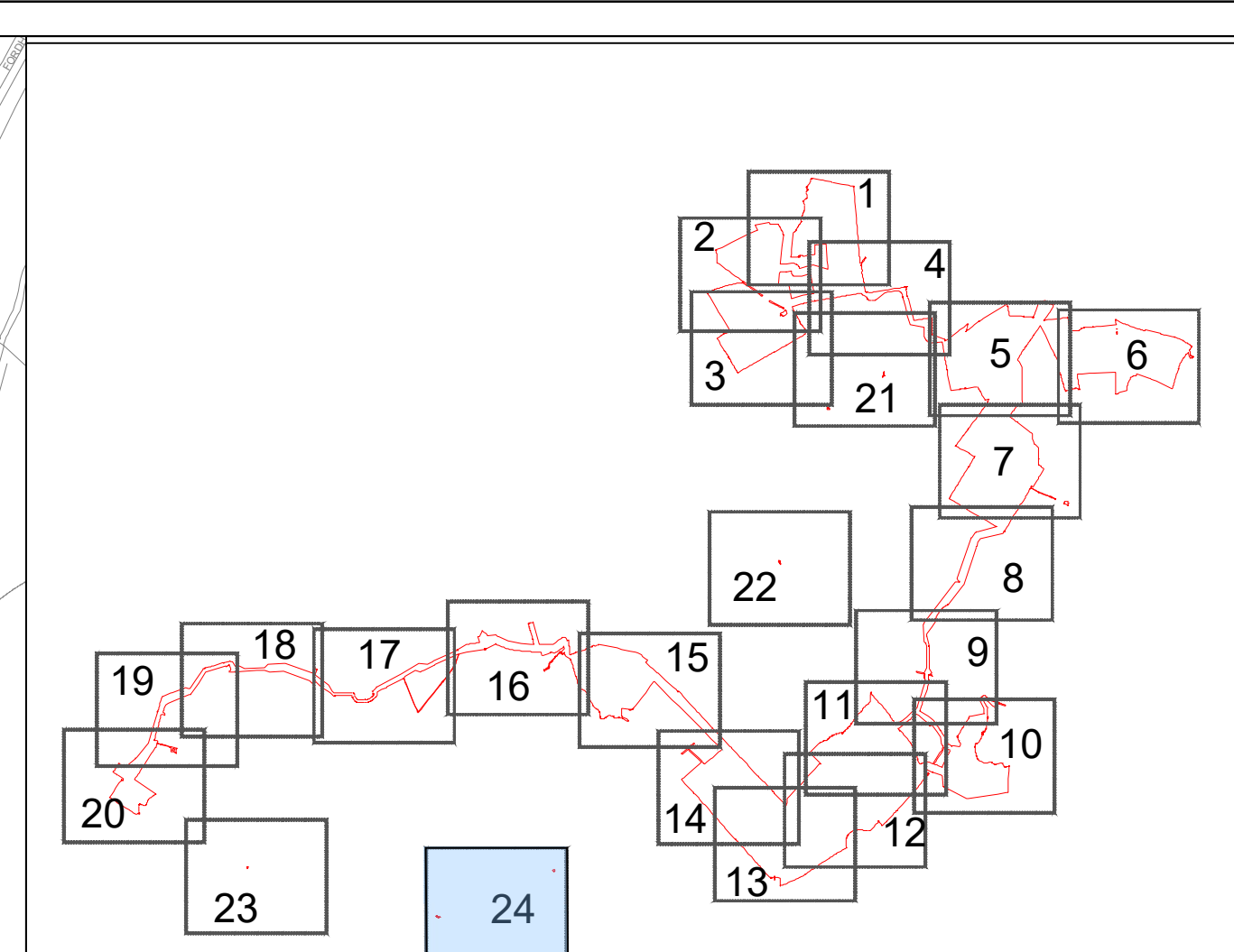
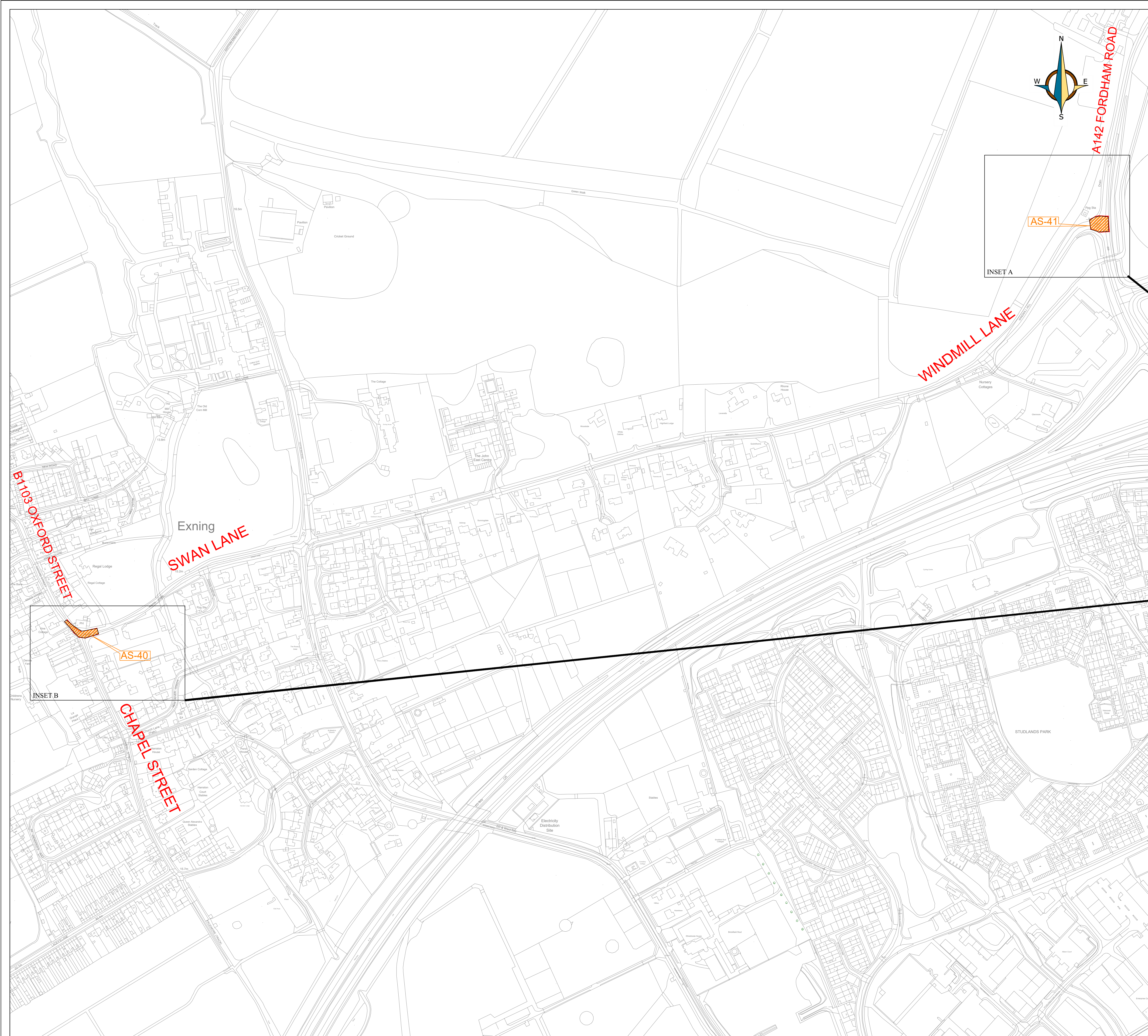
- THE ORDER LIMITS
- FORMATION OF A NEW ACCESS TO THE HIGHWAY OR ALTERATION OR IMPROVEMENT OF AN EXISTING ACCESS TO THE HIGHWAY
- ALTERATION OF STREETS
- STREET WORKS
- AUTHORISATION OF USE OF MOTOR VEHICLES OVER PUBLIC RIGHTS OF WAY

NOTES:

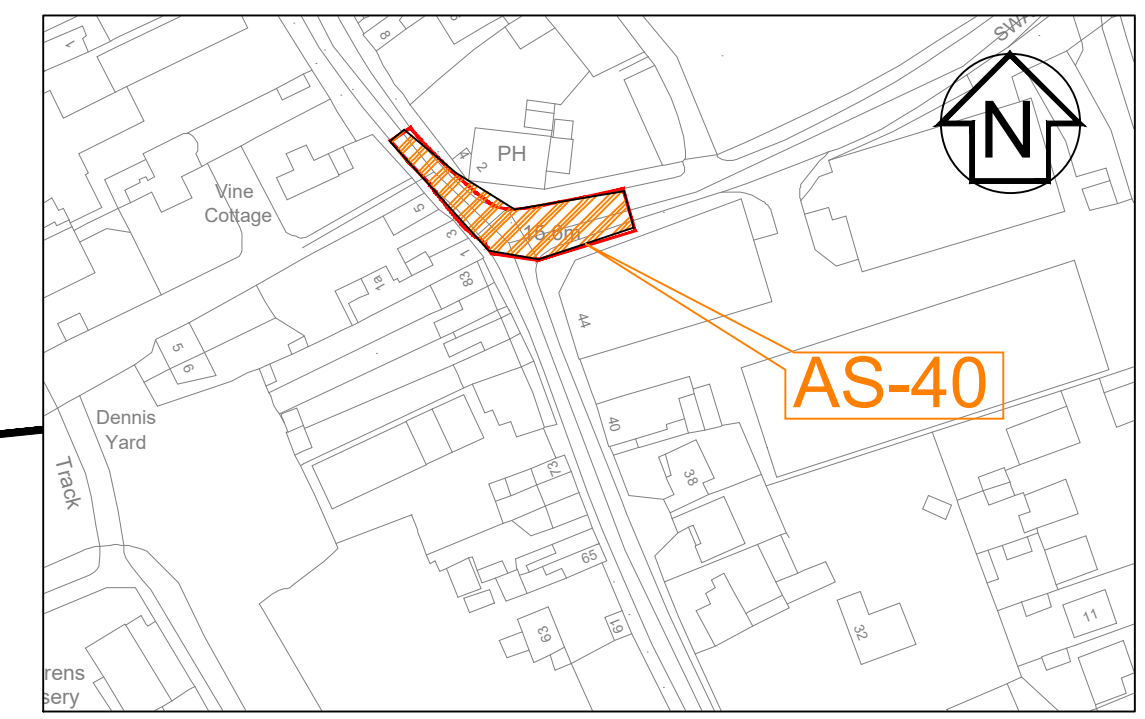
- The Access and Rights of Way Plans should be read in conjunction with the Development Consent Order and the documents to be certified under it, in particular articles 8, 9, 10, 11 and 12 of, and Schedules 4, 5, 6 and 7 to, the Development Consent Order.
- For information relating to the proposed temporary closure of roads and public rights of way, please see the Traffic Regulation Measures Plans - Temporary Road Closures.
- The purple lines denoting street works and the green lines denoting the authorisation of the use of motor vehicles over public rights of way are located either along the centreline of the street or public right of way to which they relate, or adjacent to it.

Rev. : 0	18/11/2021	
 PS Renewables Green Energy Investments		
PROJECT:	SUNNICA ENERGY FARM DEVELOPMENT CONSENT ORDER (DCO)	
COMPANY:	PS RENEWABLES	
LAYOUT:	IP (APFP) REGULATION 5(2) (K) - ACCESS AND RIGHTS OF WAY PLANS SHEET 23 OF 24 Document Reference 2.3	
DRAW BY:	Sergio Scma	PS RENEWABLES 5 Sturges Estate Maidenhead, Berkshire SL6 6QL
DESIGN BY:	Nacho Perez - Laura Picazo	DATE: 18/11/2021
CHECK BY:	David Ortiz	SCALE: 1:2,500
		SIZE: A1





INSET A  
Scale 1:1500



INSET B  
Scale 1:1500

- THE ORDER LIMITS
- FORMATION OF A NEW ACCESS TO THE HIGHWAY OR ALTERATION OR IMPROVEMENT OF AN EXISTING ACCESS TO THE HIGHWAY
- ALTERATION OF STREETS
- STREET WORKS
- AUTHORISATION OF USE OF MOTOR VEHICLES OVER PUBLIC RIGHTS OF WAY

NOTES:

- The Access and Rights of Way Plans should be read in conjunction with the Development Consent Order and the documents to be certified under it, in particular articles 6, 9, 10, 11 and 12 of, and Schedules 4, 5, 6 and 7 to, the Development Consent Order.
- For information relating to the proposed temporary closure of roads and public rights of way, please see the Traffic Regulation Measures Plans - Temporary Road Closures.
- The purple lines denoting street works and the green lines denoting the authorisation of the use of motor vehicles over public rights of way are located either along the centreline of the street or public right of way to which they relate, or adjacent to it.

Rev. : 0	18/11/2021	
PROJECT:	SUNNICA ENERGY FARM DEVELOPMENT CONSENT ORDER (DCO)	
COMPANY:	PS RENEWABLES	
LAYOUT:	IP (APFP) REGULATION 5(2) (K) - ACCESS AND RIGHTS OF WAY PLANS SHEET 24 OF 24 Document Reference 2.3	
DRAWN BY:	Sergio Serna	PS RENEWABLES: 5 Sturtrops Estate, Marshfield, Benllyn, S16 6DL
DESIGN BY:	Nacho Perez - Laura Picazo	DATE: 18/11/2021
CHECK BY:	David Ortiz	SCALE: 1:2,500
		SIZE: A1